

**APPENDIX A**

---

**DATABASE SEARCH REPORT**

*Toxics Targeting  
Computerized  
Environmental Report*

---

**Hempstead  
Hempstead, NY 11550**

---

*January 19, 2001*

# Table of Contents

**Introduction..... 1**

- *The Three Sections of Your Report*
- *How to Use Your Report*
- *Toxic Site Databases Analyzed In Your Report*
- *Limitations Of the Information In Your Report*

**Section One: Your Report Summary..... 5**

- *Table One: Number of Identified Toxic Sites By Distance Interval*
- *Table Two: Identified Toxic Sites By Direction*
- *Table Three: Identified Toxic Sites Ranked by Proximity*
- *Table Four: Identified Toxic Sites By Category*
- *Map One: On-Site Property Map - Hazardous Material Spills Only*
- *Map Two: On-Site Property Map - Hazardous Waste Generators Only*
- *Map Three: On-Site Property Map - Petroleum Bulk Storage(PBS) Only*
- *Map Four: On-Site Property Map - except PBS, Hazardous Waste Generators, & Spills*

**Section Two: Toxic Site Profiles**

**Section Three: Appendices**

- *USEPA ERNS Check*
- *Unmappable Sites*
- *Hazardous Waste Codes*
- *How Toxic Sites Are Mapped*
- *Information Source Guide*

## ***Introduction***

*Toxics Targeting* has combined environmental database searches, extensive regulatory analysis and sophisticated mapping techniques to produce your *Computerized Environmental Report*. It checks for the presence of 16 categories of government-reported toxic sites and provides detailed, up-to-date information on each identified site. The findings of your report are presented in an easy-to-understand format that:

1. ***Maps*** the approximate locations of selected government-reported toxic sites identified on the specified search area.
2. ***Estimates*** the distance and direction between the target address and each identified toxic site.
3. ***Reports*** air and water permit non-compliance and other regulatory violations.
4. ***Profiles*** some aspects of the usage, manufacture, storage, handling, transport or disposal of toxic chemicals at individual sites.
5. ***Summarizes*** some potential health effect information and drinking water standards for selected chemicals reported at individual sites.

## ***The Three Sections Of Your Report***

The first section highlights your report's findings by summarizing identified sites according to: a) distance intervals, b) direction, c) proximity to the target address and d) individual site categories. In addition, on-site maps are provided of the search area and all the reported toxic sites that are identified within the specified on-site search area.

The second section of your report contains *Toxic Site Profiles* that provide detailed information on each identified toxic site. The information in each *Toxic Site Profile* varies according to its source. Some toxic site categories have extensive information, some have limited information. All the information is updated on a regular basis.

The third section of the report contains appendices that identify: 1) on-site spills reported to the national Emergency Response Notification System (ERNS), 2) various toxic sites that cannot be mapped due to incomplete or erroneous addresses or other mapping problems, 3) codes that characterize hazardous wastes reported at various facilities, 4) methods used to map toxic sites identified in your report and 5) information sources used in your report.

## ***How to Use Your Report***

- Check Table One to see the number of identified sites by distance intervals.
- Check Table Two to see identified sites sorted by direction.
- Check Table Three to see identified sites ranked by proximity to the target address.
- Check Table Four to see identified sites sorted by site categories.
- Refer to the various maps to see the locations of identified toxic sites. Refer to the *Toxic Site Profile* and *Appendix* sections for additional information.

## *Toxic Site Databases Analyzed In Your Report*

### Search Radius

On-Site



1) ***New York Inactive Hazardous Waste Disposal Site Registry***: a state listing of sites that can pose environmental or public health hazards requiring investigation or clean up.

On-Site



2) ***CERCLIS (Comprehensive Environmental Response, Compensation and Liability Information System)***: a federal listing of sites that can pose environmental or public health hazards requiring investigation or clean up.

On-Site



3) ***National Priority List for Federal Superfund Cleanup***: a listing of sites known to pose environmental or health hazards that are being investigated or cleaned up under the Federal Superfund program.

On-Site



4) ***New York Hazardous Substance Disposal Site Draft Study***: a state listing of sites contaminated with toxic substances that can pose environmental or public health hazards. These sites are not eligible for state clean up funding programs.

On-Site



5) ***New York Solid Waste Facilities Registry, including New York City 1934 Sites***: active and inactive landfills, incinerators, transfer stations or other solid waste management facilities.

On-Site



6) ***New York State Major Oil Storage Facilities***: sites with more than a 400,000 gallon capacity for storing petroleum products.

On-Site



7) ***New York and Federal Hazardous Waste Treatment, Storage or Disposal Facilities***: sites reported by the NYS manifest system and the USEPA's Resource Conservation and Recovery Act Information System.

- ***RCRA violations***: waste facilities with violations reported by the USEPA pursuant to the Resource Conservation and Recovery Act.
- ***RCRIS corrective action activity (CORRACTS)***: waste facilities with RCRIS corrective action activity reported by the USEPA.

On-Site



8a) ***Toxic Spills: active*** stationary source spills reported to state environmental authorities, including unremediated leaking underground storage tanks.

On-Site



8b) ***Toxic Spills: closed*** stationary and non-stationary source spills reported to state authorities, including remediated leaking underground storage tanks.

On-Site



9) ***New York and Local Petroleum Bulk Storage Facilities***: sites with more than an 1,100 gallon capacity for storing petroleum products.

On-Site



10) ***New York and Federal Hazardous Waste Generators and Transporters:*** sites reported by the NYS manifest system and the USEPA's Resource Conservation and Recovery Act Information System.


- ***RCRA violations:*** waste facilities with violations reported by the USEPA pursuant to the Resource Conservation and Recovery Act.
- ***RCRIS corrective action activity (CORRACTS):*** waste facilities with RCRIS corrective action activity reported by the USEPA.

On-Site




11) ***New York Chemical Bulk Storage Facilities:*** Sites storing hazardous substances listed in 6 NYCRR Part 597 in aboveground tanks with capacities of 185 gallons or more and/or underground tanks of any size

On-Site



12) ***New York Toxic Release Inventory Facilities:*** discharges of selected toxic chemicals to air, land, water or treatment facilities.

On-Site



13) ***Air Discharges:*** Air pollution point sources monitored by U.S. EPA and/or state and local air regulatory agencies.

On-Site



14) ***Federal Permit Compliance System Toxic Wastewater Discharges:*** permitted toxic wastewater discharges.

On-Site



15) ***Federal Civil Enforcement Docket:*** civil judiciary cases filed on behalf of the U. S. Environmental Protection Agency by the Department of Justice.

On-Site



16) ***ERNS: Federal Emergency Response Notification System Spills:*** a listing of federally reported spills.

## *Limitations Of The Information In Your Report*

The information presented in your *Computerized Environmental Report* has been obtained from various local, state and federal government agencies. Please be aware that: 1) additional information on individual sites may be available, 2) newly discovered sites are continually reported and 3) all map locations are approximate. As a result, this report is intended to be the FIRST STEP in the process of identifying and evaluating possible environmental threats to specific properties and can only serve as a guide for conducting on-site visits or additional, more detailed toxic hazard research.

*Toxics Targeting* tries to ensure that the information in your report is presented accurately and with minimal alteration. The only systematic changes that are made correct obvious address errors in order to allow sites to be mapped. Any address changes that are made are noted in the map information section at the top of each corresponding *Toxic Site Profile*. Since the information presented in your report is not edited, please be aware that it can contain reporting errors or typographical mistakes made by the site owners/operators or government agencies that produced the information. Please be aware of some other limitations of the information in your report:

- The computerized map used by *Toxics Targeting* is the same one used by the U. S. Census. While the map is generally accurate, no map is perfect. In addition, *Toxics Targeting's* mapping methods estimate where toxic site addresses are located if the address is not specifically designated on the Census map. FOR THESE REASONS, ALL MAP LOCATIONS OF ADDRESSES AND REPORTED TOXIC SITES SHOULD BE CONSIDERED APPROXIMATE AND SHOULD BE VERIFIED BY ON-SITE VISITS;
- UNDISCOVERED, UNREPORTED OR UNMAPPABLE TOXIC SITES MIGHT NOT BE IDENTIFIED BY THIS REPORT'S CHECK OF 16 TOXIC SITE CATEGORIES. TOXIC SITES REPORTED IN OTHER GOVERNMENT DATABASES MIGHT ALSO EXIST. FOR THESE REASONS, YOUR REPORT MIGHT NOT IDENTIFY ALL THE TOXIC SITES THAT EXIST IN THE AREA IT SEARCHES;
- The appendix of your report contains a listing of sites that could not be mapped due to incomplete or erroneous address information or other mapping problems. This listing includes unmappable toxic sites in zip code areas within one mile of the target address as well as toxic sites without zip codes reported in the same county. IF YOU WOULD LIKE INFORMATION ON ANY OF THE LISTED SITES, PLEASE CONTACT TOXICS TARGETING AND REFER TO THE SITE ID NUMBER.
- Some toxic sites identified in your report may be classified as **known hazards**. Most of the toxic sites identified in your report involve **potential hazards** related to the on-site use, manufacture, handling, storage, transport or disposal of toxic chemicals. Some of the toxic sites identified in your report may be the addresses of parties responsible for toxic sites located elsewhere. YOU SHOULD ONLY CONCLUDE THAT TOXIC HAZARDS ACTUALLY EXIST AT A SPECIFIC SITE WHEN GOVERNMENT AUTHORITIES MAKE THAT DETERMINATION OR WHEN THAT CONCLUSION IS FULLY DOCUMENTED BY THE FINDINGS OF AN APPROPRIATE SITE INVESTIGATION UNDERTAKEN BY LICENSED PROFESSIONALS;
- Compass directions and distances are approximate. Compass directions are calculated from the subject property address to the mapped location of each identified toxic site. The compass direction does not necessarily refer to the closest property boundary of an identified toxic site. The compass direction also can vary substantially for toxic sites that are located very close to the subject property address.
- The information presented in your report is a summary of the information that *Toxics Targeting* obtains from government agencies on reported toxic sites. YOU MAY BE ABLE TO OBTAIN ADDITIONAL INFORMATION ABOUT REPORTED SITES WITH THE FREEDOM OF INFORMATION REQUEST FORM LETTERS THAT ARE PROVIDED ON THE INSIDE OF THE BACK COVER.

## Section One:

### Report Summary

- *Table One: Number of Identified Toxic Sites By Distance Interval*
- *Table Two: Identified Toxic Sites By Direction*
- *Table Three: Identified Toxic Sites Ranked By Proximity*
- *Table Four: Identified Toxic Sites By Category*
- *Map One: On-Site Property Map - Hazardous Material Spills Only*
- *Map Two: On-Site Property Map - Hazardous Waste Generators Only*
- *Map Three: On-Site Property Map - Petroleum Bulk Storage(PBS) Only*
- *Map Four: On-Site Property Map - except PBS, Hazardous Waste Generators, & Haz. Spills*



## NUMBER OF IDENTIFIED SITES BY DISTANCE INTERVAL

Database Searched	0 - 100 ft	100 ft - 1/8 mi	1/8 mi - 1/4 mi	1/4 mi - 1/2 mi	1/2 mi - 1 mi	Site(s) Category Totals
NYS Inactive Hazardous Waste Disposal Sites *****	0	Not searched	Not searched	Not searched	Not searched	0
CERCLIS Sites *****	1	Not searched	Not searched	Not searched	Not searched	1
National Priority List Sites *****	0	Not searched	Not searched	Not searched	Not searched	0
Hazardous Substance Waste Disposal Sites *****	1	Not searched	Not searched	Not searched	Not searched	1
NYS Solid Waste Facilities *****	0	Not searched	Not searched	Not searched	Not searched	0
NYS Major Oil Storage Facilities *****	0	Not searched	Not searched	Not searched	Not searched	0
RCRA Hazardous Waste Treatment, Storage, Disposal Sites *****	2	Not searched	Not searched	Not searched	Not searched	2
NYS Toxic Spills (incl. Leaking Undergrnd Storage Tanks) *****	108	Not searched	Not searched	Not searched	Not searched	108
Local & State Petroleum Bulk Storage Sites *****	59	Not searched	Not searched	Not searched	Not searched	59
RCRA Hazardous Waste Generators & Transporters *****	56	Not searched	Not searched	Not searched	Not searched	56
NYS Chemical Bulk Storage Sites *****	1	Not searched	Not searched	Not searched	Not searched	1
Toxic Release Inventory Sites (TRI) *****	0	Not searched	Not searched	Not searched	Not searched	0
Permit Compliance System Toxic Wastewater Discharges *****	1	Not searched	Not searched	Not searched	Not searched	1
NYS Air Discharges *****	5	Not searched	Not searched	Not searched	Not searched	5
Civil Enforcement Docket Facilities *****	0	Not searched	Not searched	Not searched	Not searched	0
ERNS (Onsite) *****	0	Not searched	Not searched	Not searched	Not searched	0
<b>Distance Interval Totals</b>	<b>234</b>	<b>0</b>	<b>0</b>	<b>0</b>	<b>0</b>	<b>234</b>

Search Radius: \* 1 Mile Search Radius    \*\* 1/2 Mile Search Radius    \*\*\* 1/4 Mile Search Radius    \*\*\*\* 1/8 Mile Search Radius    \*\*\*\*\* on-site only

# Identified Toxic Sites by Direction

Hempstead  
Hempstead, NY 11550

\* Compass directions can vary substantially for sites located very close to the subject property address.

## Sites less than 100 feet from subject property sorted by distance

Map Id#	Site Name	Site Street	Approximate Distance & Direction From Property	Toxic Site Category
1	HEMPSTEAD GAS PLANT	2ND AVENUE & FRANKLIN AVE	0 feet	CERCLIS Site
2	LILCO, HEMPSTEAD GAS PLANT	173 E. OLD COUNTRY ROAD	0 feet	Hazardous Substance Waste Disposal Site
3	AJROMET CORPORATION	37 CHASNER STREET	0 feet	Hazardous Waste Treat, Storage, Disposal
4	GENERAL REFINING & SMELTING COPRP	106 TAFT AVE	0 feet	Hazardous Waste Treat, Storage, Disposal
5	CROSS PENINSULA BLVD	143 ADAMS AVENUE	0 feet	Active Tank Failure
6	AAMCO	2 HEMPSTEAD TURNPIKE	0 feet	Active Tank Test Failure
7	GRAND CENTRAL	21 SOUTH FRANKLIN	0 feet	Active Haz Spill (Unknown/Other Cause)
8	RESIDENCE/APARTMENTS	100 TERRACE AVENUE	0 feet	Active Haz Spill (Unknown/Other Cause)
9	HEMPSTEAD NISSAN	209 FRANKLIN STREET	0 feet	Active Haz Spill (Unknown/Other Cause)
10	MOLLINEAUX BROS F O	777 SEALY AVE & INTERSECT	0 feet	Active Haz Spill (Unknown/Other Cause)
11	TRAILER CITY	231 FRONT STREET	0 feet	Active Haz Spill (Unknown/Other Cause)
12	OSWEGO OIL SERVICE CORP	45 INTERSECTION STREET	0 feet	Active Haz Spill (Unknown/Other Cause)
13	OSWEGO OIL SERVICE CORP	45 INTERSECTION STREET	0 feet	Active Haz Spill (Misc. Spill Cause)
14	CHRISTEN LANDD RESIDENCE	10 LIBERTY COURT	0 feet	Active Haz Spill (Misc. Spill Cause)
15	ANDERSON RESIDENCE	11 HILTON PLACE	0 feet	Active Haz Spill (Misc. Spill Cause)
16	MEDENA ESTERANZA RESIDENC	20 MARGERET COURT	0 feet	Active Haz Spill (Misc. Spill Cause)
17	INDEPENDENCE ONE FINANCE	111 MADISON AVENUE	0 feet	Active Haz Spill (Misc. Spill Cause)
18	CATHEDRAL GARDENS CO OP	CATHEDRAL AVENUE	0 feet	Active Haz Spill (Misc. Spill Cause)
19	HESS	380 PENINSULA BLVD	0 feet	Active Haz Spill (Misc. Spill Cause)
20	SISTERS OF SAINT JOSEPH RESIDENCE	95 FULTON AVENUE	0 feet	Active Haz Spill (Misc. Spill Cause)
21	BENJIRMAN RESIDENCE	39 COVERT STREET	0 feet	Closed Status Tank Failure
22	VERRICELLI RESIDENCE	35 COVERT STREET	0 feet	Closed Status Tank Failure
23	JAMES CRIDER (OWNER)	117 HILTON AVENUE	0 feet	Closed Status Tank Failure
24	ANCHOR BRASS	FRONT ST & PRESIDENT ST	0 feet	Closed Status Tank Failure
25	GREEN RESIDENCE	71 TAFT AVE	0 feet	Closed Status Tank Failure
26	OSWEGO OIL	114 PARSONS DRIVE	0 feet	Closed Status Tank Test Failure
27	APARTMENT COMPLEX	45 INTERSECTION STREET	0 feet	Closed Status Tank Test Failure
28	DOBLER CHEVROLET	41-43 HIGH STREET	0 feet	Closed Status Tank Test Failure
29	KOREAN CHURCH/WORLD CRUSA	257 NORTH FRANKLIN ST	0 feet	Closed Status Tank Test Failure
30	NCDPW DISTRICT COURT	94 FULTON AVE	0 feet	Closed Status Tank Test Failure
31	NCDPW HAZ WASTE	MAIN ST & FRANKLIN AVENUE	0 feet	Closed Status Tank Test Failure
32	ANCHOR BRASS CO	404 PENINSULA BLVD	0 feet	Closed Status Tank Test Failure
33	UNK	92 TAFT AVENUE	0 feet	Closed Status Tank Test Failure
34	UNK	22 HAMILTON PLACE	0 feet	Closed Status Tank Test Failure
35	SALVATION ARMY	175 FULTON AVENUE	0 feet	Closed Status Tank Test Failure
36	BERKEY PHOTO	194 FRONT STREET	0 feet	Closed Status Tank Test Failure
37	WENDELL TERRACE APTS	130 FRONT STREET	0 feet	Closed Status Tank Test Failure
38	TUDER GARDENS CONDOMINIUM	20 WENDELL TERRACE	0 feet	Closed Status Tank Test Failure
39	JACKSON TERRACE ASSOC	12 HAMILTON PLACE	0 feet	Closed Status Tank Test Failure
40	JACKSON TERRACE ASSOC	100 TERRACE AVENUE	0 feet	Closed Status Tank Test Failure
41	LUTHERN CHURCH/EPIPHANY	100 TERRACE AVENUE	0 feet	Closed Status Tank Test Failure
42		35 FULTON AVENUE	0 feet	Closed Status Tank Test Failure

43	NY GUARDIAN MORTGAGE CO	167 FULTON AVENUE	0 feet	Closed Status Spill (Unk/Other Cause)
44	BRIDGE CHRYSLER PLYMOUTH	229 NORTH FRANKLIN AVENUE	0 feet	Closed Status Spill (Unk/Other Cause)
45	HUSSLINE PARTS INCE	48 SEWELL STREET	0 feet	Closed Status Spill (Unk/Other Cause)
46	HEMPSTEAD LINCOLN MERCURY	301 WEST FRANKLIN AVE	0 feet	Closed Status Spill (Unk/Other Cause)
47	GOODYEAR	101 NO FRANKLIN ST	0 feet	Closed Status Spill (Unk/Other Cause)
48	HEMPSTEAD GOLF & CTRY CLU	60 FRONT STREET	0 feet	Closed Status Spill (Unk/Other Cause)
49	INDEPENDENCE FINA SERV IN	111 MADISON STREET	0 feet	Closed Status Spill (Unk/Other Cause)
50	INDEPENDENCE FINANCIAL TR	11 MADISON AVE	0 feet	Closed Status Spill (Unk/Other Cause)
51	LEE MYLES TRANSMISSION	160 FRONT STREET	0 feet	Closed Status Spill (Unk/Other Cause)
52	CLINTON LAWRENCE LANDLORD	273 NO FRANKLIN AVE	0 feet	Closed Status Spill (Unk/Other Cause)
53	FULTON STREET SCHOOL	FULTON STREET	0 feet	Closed Status Spill (Unk/Other Cause)
54	SALVATION ARMY	194 FRONT STREET	0 feet	Closed Status Spill (Unk/Other Cause)
55	BRIDGE CHRYSLER PLYMOUTH	229 NORTH FRANKLIN STREET	0 feet	Closed Status Spill (Unk/Other Cause)
56	UNK TRACTOR TRAILER	OLD FRANKLIN AVE & UNION	0 feet	Closed Status Spill (Unk/Other Cause)
57	VACANT CINEMA	145 NO FRANKLIN AVENUE	0 feet	Closed Status Spill (Unk/Other Cause)
58	P&J REALTY	137 NO FRANKLIN AVE	0 feet	Closed Status Spill (Unk/Other Cause)
59	UNK	CHASNER STREET	0 feet	Closed Status Spill (Unk/Other Cause)
60	JAMES MEDICAL BLDG	131 FULTON AVENUE	0 feet	Closed Status Spill (Unk/Other Cause)
61	LEE MYLES TRANSMISSION	160 FRONT STREET	0 feet	Closed Status Spill (Unk/Other Cause)
62	ARTHUR MOTT-BLDG OWNER	77 TERRACE AVENUE	0 feet	Closed Status Spill (Unk/Other Cause)
63	LEE MYLES	160 FRONT STREET	0 feet	Closed Status Spill (Unk/Other Cause)
64	UNK	130 FRANKLIN AVENUE	0 feet	Closed Status Spill (Unk/Other Cause)
65	44 NEWMAN COURT ASSOCIATE	44 NEWMANS COURT	0 feet	Closed Status Spill (Unk/Other Cause)
66	HESS OIL	45 JACKSON AVENUE	0 feet	Closed Status Spill (Unk/Other Cause)
67	METAL PROCESSING	106 TAFT AVENUE	0 feet	Closed Status Spill (Unk/Other Cause)
68	UNK	FRONT ST & FRANKLIN AVE	0 feet	Closed Status Spill (Unk/Other Cause)
70		WHITSON STREET	0 feet	Closed Status Spill (Misc. Spill Cause)
71		125 TERRACE AVENUE	0 feet	Closed Status Spill (Misc. Spill Cause)
72	APT BLDG	133-141 TERRACE AVENUE	0 feet	Closed Status Spill (Misc. Spill Cause)
73		404 PENINSULA BLVD	0 feet	Closed Status Spill (Misc. Spill Cause)
74	STATE INSURANCE FUND	159 NORTH FRANKLIN STREET	0 feet	Closed Status Spill (Misc. Spill Cause)
75	RIVERA RESIDENCE	122 TERRACE AVENUE	0 feet	Closed Status Spill (Misc. Spill Cause)
76	LILCO	FRANKLIN AVE & W COLUMBIA	0 feet	Closed Status Spill (Misc. Spill Cause)
77	RESIDENCE	130 PARSONS DRIVE	0 feet	Closed Status Spill (Misc. Spill Cause)
78	UNK	130 FRANKLIN AVE	0 feet	Closed Status Spill (Misc. Spill Cause)
79	CONNORS RESIDENCE	114 THIRD STREET	0 feet	Closed Status Spill (Misc. Spill Cause)
80	IMPORTS OF HEMPSTEAD	209 NO FRANKLIN AVENUE	0 feet	Closed Status Spill (Misc. Spill Cause)
81	RAD OIL	257 NORTH FRANKLIN STREET	0 feet	Closed Status Spill (Misc. Spill Cause)
82	BRIDGE CHRYSLER PLYMOUTH	729 NORTH FRANKLIN STREET	0 feet	Closed Status Spill (Misc. Spill Cause)
83	SLAY TRANSPORTATION	75 SEALEY STREET	0 feet	Closed Status Spill (Misc. Spill Cause)
84	DIVERSIFIED BLDG CORP	10 CATHEDRAL AVENUE	0 feet	Closed Status Spill (Misc. Spill Cause)
85	INTERNATIONAL FUEL CORP	45 INTERSECTION STREET	0 feet	Closed Status Spill (Misc. Spill Cause)
86	NY TELEPHONE	199 FULTON AVENUE	0 feet	Closed Status Spill (Misc. Spill Cause)
87	LILCO	NEWMAN CT & FRANKLIN AVE	0 feet	Closed Status Spill (Misc. Spill Cause)
88	MGI	131 FULTON AVENUE	0 feet	Closed Status Spill (Misc. Spill Cause)
89	MARSHALL RESIDENCE	125 FAIRWAY	0 feet	Closed Status Spill (Misc. Spill Cause)
90	TUDOR GARDENS CONDO	12 HAMILTON PLACE	0 feet	Closed Status Spill (Misc. Spill Cause)
91	GOODYEAR DEALERSHIP	101 NO FRANKLIN STREET	0 feet	Closed Status Spill (Misc. Spill Cause)
92	BAYSIDE FUEL OIL	60 HEMPSTEAD AVE	0 feet	Closed Status Spill (Misc. Spill Cause)
93	ULTRA LEAN PETRO. PRO.	PRESIDENT ST X FRONT ST	0 feet	Closed Status Spill (Misc. Spill Cause)
94	UNK	180 HILTON AVENUE	0 feet	Closed Status Spill (Misc. Spill Cause)
95	COMMANDER OIL	49 SOUTH FRANKLIN	0 feet	Closed Status Spill (Misc. Spill Cause)
96	DOBLER CHEVY	257 FRANKLIN STREET	0 feet	Closed Status Spill (Misc. Spill Cause)

97	OSWEGO OIL	45 INTERSECTION AVENUE	0 feet	Closed Status Spill (Misc. Spill Cause)
98	KAPCO	44 MADISON AVENUE	0 feet	Closed Status Spill (Misc. Spill Cause)
99	APPLE CARTING	4549 WHITSON AVENUE	0 feet	Closed Status Spill (Misc. Spill Cause)
100	MB TRUCKING	175 FULTON AVENUE	0 feet	Closed Status Spill (Misc. Spill Cause)
101	HAMILTON GARDENS OWENS CO	123 SECOND STREET	0 feet	Closed Status Spill (Misc. Spill Cause)
102	APT COMPLEX	100 TERRACE AVENUE	0 feet	Closed Status Spill (Misc. Spill Cause)
103	BUDGET RENT A CAR	NO FRANKLYN AVE & 2ND ST	0 feet	Closed Status Spill (Misc. Spill Cause)
104	LILCO	FULTON & TERRACE AVENUE	0 feet	Closed Status Spill (Misc. Spill Cause)
105	BLDG ENTERPRISES	1 FULTON AVENUE	0 feet	Closed Status Spill (Misc. Spill Cause)
106	CORONET FROZEN FOODS	39 NEWMANS COURT	0 feet	Closed Status Spill (Misc. Spill Cause)
107	LILCO	GAS TURBINE PLANT	0 feet	Closed Status Spill (Misc. Spill Cause)
108	UNK	INTERSECTION ST & SEALY	0 feet	Closed Status Spill (Misc. Spill Cause)
109	M&B TRUCKING	77 TERRACE STREET	0 feet	Closed Status Spill (Misc. Spill Cause)
110	SLOMINS	23 SOUTH FRANKLIN STREET	0 feet	Closed Status Spill (Misc. Spill Cause)
111		11 CLARK PLACE	0 feet	Closed Status Spill (Misc. Spill Cause)
113	GARDEN CITY APARTMENTS	22C HAMILTON PL.	0 feet	Petroleum Bulk Storage Site
114	TUDOR GARDENS CONDOMINIUM	12 HAMILTON PL.	0 feet	Petroleum Bulk Storage Site
115	BUDGET RENT A CAR	130 FRANKLIN AVE	0 feet	Petroleum Bulk Storage Site
116	INACTIVE - HEMPSTEAD LI	301 FRANKLIN ST	0 feet	Petroleum Bulk Storage Site
117	HEMPSTEAD LINCOLN MERCURY	301 N. FRANKLIN ST.	0 feet	Petroleum Bulk Storage Site
118	GARDEN AUTO. CORP.	283 N. FRANKLIN ST.	0 feet	Petroleum Bulk Storage Site
119	OSWEGO OIL SERVICE CORP	45 INTERSECTION ST	0 feet	Petroleum Bulk Storage Site
120	HEMPSTEAD TOYOTA INC.	277 FRANKLIN ST	0 feet	Petroleum Bulk Storage Site
121	MOLLINEUX FUEL CO.	77 SEALEY AVE	0 feet	Petroleum Bulk Storage Site
122	BUY-RITE CHEMICAL	73-75 SEALEY AVE.	0 feet	Petroleum Bulk Storage Site
123	DOBLER CHEVROLET	257 N. FRANKLIN ST.	0 feet	Petroleum Bulk Storage Site
124	DOBLER CHEVROLET	257 FRANKLIN ST	0 feet	Petroleum Bulk Storage Site
125	HEMPSTEAD TOYOTA INC	57 SEALEY AVE.	0 feet	Petroleum Bulk Storage Site
126	CEDAR VALLEY APTS	20 WENDELL TERRACE	0 feet	Petroleum Bulk Storage Site
127	HEMPSTEAD NISSAN	209 FRANKLIN ST	0 feet	Petroleum Bulk Storage Site
128	STRATFORD ARMS	160 HILTON AVE	0 feet	Petroleum Bulk Storage Site
129	JACKSON TERRACE APTS	100 TERRACE AVE	0 feet	Petroleum Bulk Storage Site
130	NEIL HONDA, ISUZU, HYUNDA	117 N. FRANKLIN ST.	0 feet	Petroleum Bulk Storage Site
131	HEMPSTEAD MOTORS LIMITED	117 N. FRANKLIN ST.	0 feet	Petroleum Bulk Storage Site
132	67 TERRACE & 45 JACKSON	45 JACKSON ST.	0 feet	Petroleum Bulk Storage Site
133	GOODYEAR SERVICE STATION	101 N. FRANKLIN ST.	0 feet	Petroleum Bulk Storage Site
134	APARTMENT BUILDING	30 HILTON AVE.	0 feet	Petroleum Bulk Storage Site
135	INACTIVE	211 FULTON AVE	0 feet	Petroleum Bulk Storage Site
136	NEW YORK TELEPHONE	199 FULTON AVE	0 feet	Petroleum Bulk Storage Site
137	BELL ATLANTIC-HEMPSTEAD	199 FULTON AVE.	0 feet	Petroleum Bulk Storage Site
138	HEMPSTEAD ASSOC LTD PARTN	175 FULTON AVE.	0 feet	Petroleum Bulk Storage Site
139	U.S. POST OFFICE-HEMP	200 FULTON AVE.	0 feet	Petroleum Bulk Storage Site
140	INACTIVE	196 FULTON AVE	0 feet	Petroleum Bulk Storage Site
141	CATHEDRAL GARDENS	30-36 CATHEDRAL AVE.	0 feet	Petroleum Bulk Storage Site
142	APARTMENT BUILDINGS AT	41-43 HIGH ST.	0 feet	Petroleum Bulk Storage Site
143	41-43 HIGH ST. APT BLDG.	41-43 HIGH ST.	0 feet	Petroleum Bulk Storage Site
144	MITCHELTOWN APTS.	51 BELL ST.	0 feet	Petroleum Bulk Storage Site
145	INACTIVE	231 FRONT ST	0 feet	Petroleum Bulk Storage Site
146	BANJO DELI	232 FRONT ST	0 feet	Petroleum Bulk Storage Site
147	INACTIVE ORANGE FRONT	224 FRONT ST	0 feet	Petroleum Bulk Storage Site
148	INACTIVE	183-193 FRONT ST	0 feet	Petroleum Bulk Storage Site
149	THE SALVATION ARMY	194 FRONT STREET	0 feet	Petroleum Bulk Storage Site
150	SALVATION ARMY	194 FRONT ST	0 feet	Petroleum Bulk Storage Site

151	INACTIVE	33 SOUTH FRANKLIN ST	0 feet	Petroleum Bulk Storage Site
152	PCW TRANSMISSION CO.	160 FRONT STREET	0 feet	Petroleum Bulk Storage Site
153	ISLAND WIDE REPAIR CORP.	154 FRONT STREET	0 feet	Petroleum Bulk Storage Site
154	JBT AUTO SERVICE CENTER	154 FRONT ST.	0 feet	Petroleum Bulk Storage Site
155	TWO FRONT ST SERVICE CT	2 FRONT ST	0 feet	Petroleum Bulk Storage Site
156	R & A SERVICE CENTER IN	2 HEMPSTEAD AVE	0 feet	Petroleum Bulk Storage Site
157	AMOCO - ALSO SS-72-6	2 HEMPSTEAD AVE	0 feet	Petroleum Bulk Storage Site
158	INACTIVE	39 NEWMANS CT	0 feet	Petroleum Bulk Storage Site
159	LUNBERG, DON	44 NEWMANS CT	0 feet	Petroleum Bulk Storage Site
160	BERKEY PROFESSIONAL PROC.	130 FRONT ST.	0 feet	Petroleum Bulk Storage Site
161	TE-PEE SIGN INC.	30 CHASNER ST	0 feet	Petroleum Bulk Storage Site
162	C.M.V. QUALITY AUTO PARTS	19-25 CHASNER ST	0 feet	Petroleum Bulk Storage Site
163	INACTIVE	25 CHASNER ST	0 feet	Petroleum Bulk Storage Site
164	HEMPSTEAD GOLF & COUNTR	60 FRONT ST	0 feet	Petroleum Bulk Storage Site
165	NAT.WESTMINISTER BNK,USA	60 HEMPSTEAD AVENUE	0 feet	Petroleum Bulk Storage Site
166	HESS STATION # 32270	380 PENINSULA BOULEVARD	0 feet	Petroleum Bulk Storage Site
167	HESS STATION #32270	390 PENINSULA BLVD	0 feet	Petroleum Bulk Storage Site
168	NAT.WESTMINISTER BNK,USA	15 HEMPSTEAD GARDENS DRIVE	0 feet	Petroleum Bulk Storage Site
169	HARDY MACHINERY	111 MADISON AVE	0 feet	Petroleum Bulk Storage Site
170	HARDY MACHINERY	111 MADISON AVE	0 feet	Petroleum Bulk Storage Site
171	HUSSEIN PLATING CORP.	48 SEWELL ST.	0 feet	Petroleum Bulk Storage Site
172	LILCO	HEMPSTEAD GAS PLANT	0 feet	Hazardous Waste Generator/Transporter
173	GARDEN HAMILTON INC	101 SECOND ST	0 feet	Hazardous Waste Generator/Transporter
174	HEMPSTEAD LINCOLN MERCURY	301 NORTH FRANKLIN ST	0 feet	Hazardous Waste Generator/Transporter
175	HEMPSTEAD LINCOLN MERCURY	301 N FRANKLIN ST	0 feet	Hazardous Waste Generator/Transporter
176	GARDEN CITY BUICK	288 NORTH FRANKLIN	0 feet	Hazardous Waste Generator/Transporter
177	HEMPSTEAD LINCOLN MERCURY	61 SEALEY AVENUE	0 feet	Hazardous Waste Generator/Transporter
178	DOBLER CHEVROLET	257 NORTH FRANKLIN AVENUE	0 feet	Hazardous Waste Generator/Transporter
179	HEMPSTEAD TOYOTA	57 SEALY AVE	0 feet	Hazardous Waste Generator/Transporter
180	HEMPSTEAD BODY & PAINT INC	55 SEALY AVENUE	0 feet	Hazardous Waste Generator/Transporter
181	DOBLER CHEVROLET	63 SMITH STREET	0 feet	Hazardous Waste Generator/Transporter
182	WILSON PICTURE FRAMES	77 SMITH ST	0 feet	Hazardous Waste Generator/Transporter
183	IMPORTS OF HEMPSTEAD	209 NORTH FRANKLIN STREET	0 feet	Hazardous Waste Generator/Transporter
184	FRANCO AMERICAN NOVELTY COMPANY	187-189 FRANKLIN AVENUE	0 feet	Hazardous Waste Generator/Transporter
185	HEMPSTEAD HONDA	117 NORTH FRANKLIN STREET	0 feet	Hazardous Waste Generator/Transporter
186	LONG ISLAND LIGHTING	JACKSON STREET & FRANKLIN BLVD	0 feet	Hazardous Waste Generator/Transporter
187	GOODYEAR 0834	101 NORTH FRANKLIN STREET	0 feet	Hazardous Waste Generator/Transporter
188	ADVANCED BURGLAR ALARM	211 FULTON AVENUE	0 feet	Hazardous Waste Generator/Transporter
189	NEW YORK TELEPHONE COMPANY	199 FULTON ST.	0 feet	Hazardous Waste Generator/Transporter
190	HEMPSTEAD PHOTO EXPRESS	235 FULTON STREET	0 feet	Hazardous Waste Generator/Transporter
191	FCS INC	150 FULTON ST	0 feet	Hazardous Waste Generator/Transporter
192	YELLOWSTONE RES INC	131 FULTON AVE RM 100	0 feet	Hazardous Waste Generator/Transporter
193	ARNEL CORPORATION	73 HIGH STREET	0 feet	Hazardous Waste Generator/Transporter
194	L & G MERCHANDISE CO INC	231 FRONT ST	0 feet	Hazardous Waste Generator/Transporter
195	SUNOCO SERVICE STATION	231 FRONT ST	0 feet	Hazardous Waste Generator/Transporter
196	FIRESTONE	205 FRONT STREET	0 feet	Hazardous Waste Generator/Transporter
197	FIRESTONE TIRE AND RUBBER COMPANY	194 FRONT STREET	0 feet	Hazardous Waste Generator/Transporter
198	SALVATION ARMY	33 SOUTH FRANKLIN STREET	0 feet	Hazardous Waste Generator/Transporter
199	JANOFF CUSTOMS INCORPORATED	2 HEMPSTEAD TURNPIKE	0 feet	Hazardous Waste Generator/Transporter
200	R & A SERVICE STATION	39 NEWMAN COURT	0 feet	Hazardous Waste Generator/Transporter
201	CORNET ICE CREAM & FROZEN FOODS	44 NEWMANS CT	0 feet	Hazardous Waste Generator/Transporter
202	KIRKWOOD-ACIM CORP	147 ADAMS AVE	0 feet	Hazardous Waste Generator/Transporter
203	CHARLES AUTOMOBILE EXTERIOR REFINISHING		0 feet	Hazardous Waste Generator/Transporter

204	HEMPSTEAD AUTO COLLISION	147 ADAMS AVENUE	0 feet	Hazardous Waste Generator/Transporter
205	THRIFT WAY HEMP TW CORPORATION	143 ADAMS AVENUE	0 feet	Hazardous Waste Generator/Transporter
206	PENINSULA COLLISION CORPORATION	143 ADAMS AVENUE	0 feet	Hazardous Waste Generator/Transporter
207	INTERNATIONAL CLINICAL LABORATORIES	33 FRONT STREET	0 feet	Hazardous Waste Generator/Transporter
208	HOME PRIDE INDUSTRIES INCORPORATED	56 NEWMANS COURT	0 feet	Hazardous Waste Generator/Transporter
209	F D R SERVICES	64 NEWMANS CT	0 feet	Hazardous Waste Generator/Transporter
210	FAMILYCLEANERS INCORPORATED	34 HEMPSTEAD AVENUE	0 feet	Hazardous Waste Generator/Transporter
211	HEMPSTEAD AUTO COLLISION	25 CHASNER STREET	0 feet	Hazardous Waste Generator/Transporter
212	HEMPSTEAD GOLF/COUNTRY CLUB	60 FRONT STREET	0 feet	Hazardous Waste Generator/Transporter
213	AUOMET CORPORATION	37 CHASNER STREET	0 feet	Hazardous Waste Generator/Transporter
214	HEMPSTEAD SENTINEL DBA SENTINEL PRINTING	55 CHASNER STREET	0 feet	Hazardous Waste Generator/Transporter
215	REBUILT ELECTRIC EQUIPMENT CORPORATION	55 CHASNER STREET	0 feet	Hazardous Waste Generator/Transporter
216	BILL JACK REALTY	c/o ANCHOR BRASS 92 TAFT AVE	0 feet	Hazardous Waste Generator/Transporter
217	CONTI FURNITURE CO INC	96 TAFT AVE	0 feet	Hazardous Waste Generator/Transporter
218	ANCHOR BRASS	81 MADISON AVENUE	0 feet	Hazardous Waste Generator/Transporter
219	INDEPENDANCE ONE FINANCIAL SERVICES	111 MADISON AVE	0 feet	Hazardous Waste Generator/Transporter
220	NASSAU COUNTY DPW - COMMERCIAL BUILDING	44 MADISON AVENUE	0 feet	Hazardous Waste Generator/Transporter
221	EAST COAST AUTO WORKS	430 PENINSULA BOULEVARD	0 feet	Hazardous Waste Generator/Transporter
222	GEORGES AUTO BODY WORKS INCORPORATED	444 PENINSULA BLVD	0 feet	Hazardous Waste Generator/Transporter
223	INDEPENDENT WEB	86 SEWELL STREET	0 feet	Hazardous Waste Generator/Transporter
224	THRIFT WAY	468 PENINSULA AVENUE	0 feet	Hazardous Waste Generator/Transporter
225	BOLTRONICS CORP	67 WHITSON AVENUE	0 feet	Hazardous Waste Generator/Transporter
226	ALL ISLAND LEASE	75 WHITSON STREET	0 feet	Hazardous Waste Generator/Transporter
227	CARMINE'S AUTO BODY INCORPORATED	75 WHITSON STREET	0 feet	Hazardous Waste Generator/Transporter
228	REBUILT ELECTRIC EQUIPMENT CORP.	65 CHASNER ST.	0 feet	Chemical Bulk Storage Facility
229	OSWEGO OIL SERVICE CORP		0 feet	Wastewater Discharge Facility
230	WILSON PICTURE FRAME CORP	77 SMITH STREET	0 feet	Air Discharge Site
231	WILSON PICTURE FRAME, INC.	77 SMITH STREET	0 feet	Air Discharge Site
232	USPS/MAIN OFFIE	200 FULTON AVENUE	0 feet	Air Discharge Site
233	CATHEDRAL GARDENS	34 CATHEDRAL AVENUE	0 feet	Air Discharge Site
234	HEMPSTEAD PROFESSIONAL BLDG	131 FULTON AVENUE	0 feet	Air Discharge Site
69	ST VINCENTS DEPAUL TRUCK	FRANKLYN AVE 2ND ST & 4TH	1 feet to the N*	Closed Status Spill (Unk/Other Cause)
112	UNK	FRONT ST & HEMPSTEAD TPKE	1 feet to the WSW*	Closed Status Spill (Misc. Spill Cause)

**Sites between 100 ft and 660 ft from the subject property sorted by direction and distance**

No sites found between 100 feet and 660 feet

**Sites equal to or greater than 660 ft from subject property sorted by direction and distance**

No sites found equal to or greater than 660 feet away

# Identified Toxic Sites by Proximity

## Hempstead, Hempstead, NY 11550

\* Compass directions can vary substantially for sites located very close to the subject property address.

Map Id#	Site Name	Site Street	Approximate Distance From Property	Toxic Site Category
1	HEMPSTEAD GAS PLANT	2ND AVENUE & FRANKLIN AVE	0 feet	CERCLIS Site
2	LILCO, HEMPSTEAD GAS PLANT	173 E. OLD COUNTRY ROAD	0 feet	Hazardous Substance Waste Disposal Site
3	AUROMET CORPORATION	37 CHASNER STREET	0 feet	Hazardous Waste Treat, Storage, Disposal
4	GENERAL REFINING & SMELTING COPRP	106 TAFT AVE	0 feet	Hazardous Waste Treat, Storage, Disposal
5	CROSS PENINSULA BLVD	143 ADAMS AVENUE	0 feet	Active Tank Failure
6	AAMCO	2 HEMPSTEAD TURNPIKE	0 feet	Active Tank Test Failure
7	GRAND CENTRAL	21 SOUTH FRANKLIN	0 feet	Active Haz Spill (Unknown/Other Cause)
8	RESIDENCE/APARTMENTS	100 TERRACE AVENUE	0 feet	Active Haz Spill (Unknown/Other Cause)
9	HEMPSTEAD NISSAN	209 FRANKLIN STREET	0 feet	Active Haz Spill (Unknown/Other Cause)
10	MOLINEAUX BROS F O	777 SEALY AVE & INTERSECT	0 feet	Active Haz Spill (Unknown/Other Cause)
11	TRAILER CITY	231 FRONT STREET	0 feet	Active Haz Spill (Unknown/Other Cause)
12	OSWEGO OIL SERVICE CORP	45 INTERSECTION STREET	0 feet	Active Haz Spill (Misc. Spill Cause)
13	OSWEGO OIL SERVICE CORP	45 INTERSECTION STREET	0 feet	Active Haz Spill (Misc. Spill Cause)
14	CHRISTEN LANDD RESIDENCE	10 LIBERTY COURT	0 feet	Active Haz Spill (Misc. Spill Cause)
15	ANDERSON RESIDENCE	11 HILTON PLACE	0 feet	Active Haz Spill (Misc. Spill Cause)
16	MEDENA ESTERANZA RESIDENC	20 MARGERET COURT	0 feet	Active Haz Spill (Misc. Spill Cause)
17	INDEPENDENCE ONE FINANCE	111 MADISON AVENUE	0 feet	Active Haz Spill (Misc. Spill Cause)
18	CATHEDRAL GARDENS CO OP	CATHEDRAL AVENUE	0 feet	Active Haz Spill (Misc. Spill Cause)
19	HESS	380 PENINSULA BLVD	0 feet	Active Haz Spill (Misc. Spill Cause)
20	SISTERS OF SAINT JOSEPH RESIDENCE	95 FULTON AVENUE	0 feet	Active Haz Spill (Misc. Spill Cause)
21	BENJIRMAN RESIDENCE	39 COVERT STREET	0 feet	Active Haz Spill (Misc. Spill Cause)
22	VERRICELLI RESIDENCE	35 COVERT STREET	0 feet	Active Haz Spill (Misc. Spill Cause)
23	JAMES CRIDER (OWNER)	117 HILTON AVENUE	0 feet	Active Haz Spill (Misc. Spill Cause)
24	ANCHOR BRASS	FRONT ST & PRESIDENT ST	0 feet	Active Haz Spill (Misc. Spill Cause)
25	GREEN RESIDENCE	71 TAFT AVE	0 feet	Closed Status Tank Failure
26	OSWEGO OIL	114 PARSONS DRIVE	0 feet	Closed Status Tank Failure
27	APARTMENT COMPLEX	45 INTERSECTION STREET	0 feet	Closed Status Tank Failure
28	DOBLER CHEVROLET	41-43 HIGH STREET	0 feet	Closed Status Tank Test Failure
29	KOREAN CHURCH/WORLD CRUSA	257 NORTH FRANKLIN ST	0 feet	Closed Status Tank Test Failure
30	NCDPW DISTRICT COURT	94 FULTON AVE	0 feet	Closed Status Tank Test Failure
31	NCDPW HAZ WASTE	MAIN ST & FRANKLIN AVENUE	0 feet	Closed Status Tank Test Failure
32	ANCHOR BRASS CO	404 PENINSULA BLVD	0 feet	Closed Status Tank Test Failure
33	UNK	92 TAFT AVENUE	0 feet	Closed Status Tank Test Failure
34	UNK	22 HAMILTON PLACE	0 feet	Closed Status Tank Test Failure
35	SALVATION ARMY	175 FULTON AVENUE	0 feet	Closed Status Tank Test Failure
36	BERKEY PHOTO	184 FRONT STREET	0 feet	Closed Status Tank Test Failure
37	WENDELL TERRACE APTS	130 FRONT STREET	0 feet	Closed Status Tank Test Failure
38	TUDER GARDENS CONDOMINIUM	20 WENDELL TERRACE	0 feet	Closed Status Tank Test Failure
39	JACKSON TERRACE ASSOC	12 HAMILTON PLACE	0 feet	Closed Status Tank Test Failure
40	JACKSON TERRACE ASSOC	100 TERRACE AVENUE	0 feet	Closed Status Tank Test Failure
41	LUTHERN CHURCH/EPIPHANY	100 TERRACE AVENUE	0 feet	Closed Status Tank Test Failure
42	NY GUARDIAN MORTGAGE CO	35 FULTON AVENUE	0 feet	Closed Status Tank Test Failure
43	BRIDGE CHRYSLER PLYMOUTH	167 FULTON AVENUE	0 feet	Closed Status Tank Test Failure
44	HUSSLINE PARTS INCE	229 NORTH FRANKLIN AVENUE	0 feet	Closed Status Spill (Unk/Other Cause)
45		48 SEWELL STREET	0 feet	Closed Status Spill (Unk/Other Cause)

46	HEMPSTEAD LINCOLN MERCURY	301 WEST FRANKLIN AVE	0 feet	Closed Status Spill (Unk/Other Cause)
47	GOODYEAR	101 NO FRANKLIN ST	0 feet	Closed Status Spill (Unk/Other Cause)
48	HEMPSTEAD GOLF & CTRY CLU	60 FRONT STREET	0 feet	Closed Status Spill (Unk/Other Cause)
49	INDEPENDENCE FINA SERV IN	111 MADISON STREET	0 feet	Closed Status Spill (Unk/Other Cause)
50	INDEPENDENCE FINANCIAL TR	11 MADISON AVE	0 feet	Closed Status Spill (Unk/Other Cause)
51	LEE MYLES TRANSMISSION	160 FRONT STREET	0 feet	Closed Status Spill (Unk/Other Cause)
52	CLINTON LAWRENCE LANDLORD	273 NO FRANKLIN AVE	0 feet	Closed Status Spill (Unk/Other Cause)
53	FULTON STREET SCHOOL	FULTON STREET	0 feet	Closed Status Spill (Unk/Other Cause)
54	SALVATION ARMY	194 FRONT STREET	0 feet	Closed Status Spill (Unk/Other Cause)
55	BRIDGE CRYSLER PLYMOUTH	229 NORTH FRANKLIN STREET	0 feet	Closed Status Spill (Unk/Other Cause)
56	UNK TRACTOR TRAILER	OLD FRANKLIN AVE & UNION	0 feet	Closed Status Spill (Unk/Other Cause)
57	VACANT CINEMA	145 NO FRANKLIN AVENUE	0 feet	Closed Status Spill (Unk/Other Cause)
58	P&J REALTY	137 NO FRANKLIN AVE	0 feet	Closed Status Spill (Unk/Other Cause)
59	UNK	CHASNER STREET	0 feet	Closed Status Spill (Unk/Other Cause)
60	JAMES MEDICAL BLDG	131 FULTON AVENUE	0 feet	Closed Status Spill (Unk/Other Cause)
61	LEE MYLES TRANSMISSION	160 FRONT STREET	0 feet	Closed Status Spill (Unk/Other Cause)
62	ARTHUR MOTT-BLDG OWNER	77 TERRACE AVENUE	0 feet	Closed Status Spill (Unk/Other Cause)
63	LEE MYLES	160 FRONT STREET	0 feet	Closed Status Spill (Unk/Other Cause)
64	UNK	130 FRANKLIN AVENUE	0 feet	Closed Status Spill (Unk/Other Cause)
65	44 NEWMAN COURT ASSOCIATE	44 NEWMAN COURT	0 feet	Closed Status Spill (Unk/Other Cause)
66	HESS OIL	45 JACKSON AVENUE	0 feet	Closed Status Spill (Unk/Other Cause)
67	METAL PROCESSING	106 TAFT AVENUE	0 feet	Closed Status Spill (Unk/Other Cause)
68	UNK	FRONT ST & FRANKLIN AVE	0 feet	Closed Status Spill (Unk/Other Cause)
70		WHITSON STREET	0 feet	Closed Status Spill (Misc. Spill Cause)
71		125 TERRACE AVENUE	0 feet	Closed Status Spill (Misc. Spill Cause)
72	APT BLDG	133-141 TERRACE AVENUE	0 feet	Closed Status Spill (Misc. Spill Cause)
73		404 PENINSULA BLVD	0 feet	Closed Status Spill (Misc. Spill Cause)
74	STATE INSURANCE FUND	159 NORTH FRANKLIN STREET	0 feet	Closed Status Spill (Misc. Spill Cause)
75	RIVERA RESIDENCE	122 TERRACE AVENUE	0 feet	Closed Status Spill (Misc. Spill Cause)
76	LILCO	FRANKLIN AVE & W COLUMBIA	0 feet	Closed Status Spill (Misc. Spill Cause)
77	RESIDENCE	130 PARSONS DRIVE	0 feet	Closed Status Spill (Misc. Spill Cause)
78	UNK	130 FRANKLIN AVE	0 feet	Closed Status Spill (Misc. Spill Cause)
79	CONNORS RESIDENCE	114 THIRD STREET	0 feet	Closed Status Spill (Misc. Spill Cause)
80	IMPORTS OF HEMPSTEAD	209 NO FRANKLIN AVENUE	0 feet	Closed Status Spill (Misc. Spill Cause)
81	RAD OIL	257 NORTH FRANKLIN STREET	0 feet	Closed Status Spill (Misc. Spill Cause)
82	BRIDGE CHRYSLER PLYMOUTH	729 NORTH FRANKLIN STREET	0 feet	Closed Status Spill (Misc. Spill Cause)
83	SLAY TRANSPORTATION	75 SEALEY STREET	0 feet	Closed Status Spill (Misc. Spill Cause)
84	DIVERSIFIED BLDG CORP	10 CATHEDRAL AVENUE	0 feet	Closed Status Spill (Misc. Spill Cause)
85	INTERNATIONAL FUEL CORP	45 INTERSECTION STREET	0 feet	Closed Status Spill (Misc. Spill Cause)
86	NY TELEPHONE	199 FULTON AVENUE	0 feet	Closed Status Spill (Misc. Spill Cause)
87	LILCO	NEWMAN CT & FRANKLIN AVE	0 feet	Closed Status Spill (Misc. Spill Cause)
88	MGI	131 FULTON AVENUE	0 feet	Closed Status Spill (Misc. Spill Cause)
89	MARSHALL RESIDENCE	125 FAIRWAY	0 feet	Closed Status Spill (Misc. Spill Cause)
90	TUDOR GARDENS CONDO	12 HAMILTON PLACE	0 feet	Closed Status Spill (Misc. Spill Cause)
91	GOODYEAR DEALERSHIP	101 NO FRANKLIN STREET	0 feet	Closed Status Spill (Misc. Spill Cause)
92	BAYSIDE FUEL OIL	60 HEMPSTEAD AVE	0 feet	Closed Status Spill (Misc. Spill Cause)
93	ULTRA LEAN PETRO. PRO.	PRESIDENT ST X FRONT ST	0 feet	Closed Status Spill (Misc. Spill Cause)
94	UNK	180 HILTON AVENUE	0 feet	Closed Status Spill (Misc. Spill Cause)
95	COMMANDER OIL	49 SOUTH FRANKLIN	0 feet	Closed Status Spill (Misc. Spill Cause)
96	DOBLER CHEVY	257 FRANKLIN STREET	0 feet	Closed Status Spill (Misc. Spill Cause)
97	OSWEGO OIL	45 INTERSECTION AVENUE	0 feet	Closed Status Spill (Misc. Spill Cause)
98	KAPCO	44 MADISON AVENUE	0 feet	Closed Status Spill (Misc. Spill Cause)
99	APPLE CARTING	4549 WHITSON AVENUE	0 feet	Closed Status Spill (Misc. Spill Cause)



100	MB TRUCKING	175 FULTON AVENUE	0 feet	Closed Status Spill (Misc. Spill Cause)
101	HAMILTON GARDENS OWENS CO	123 SECOND STREET	0 feet	Closed Status Spill (Misc. Spill Cause)
102	APT COMPLEX	100 TERRACE AVENUE	0 feet	Closed Status Spill (Misc. Spill Cause)
103	BUDGET RENT A CAR	NO FRANKLYN AVE & 2ND ST	0 feet	Closed Status Spill (Misc. Spill Cause)
104	LILCO	FULTON & TERRACE AVENUE	0 feet	Closed Status Spill (Misc. Spill Cause)
105	BLDG ENTERPRISES	1 FULTON AVENUE	0 feet	Closed Status Spill (Misc. Spill Cause)
106	CORONET FROZEN FOODS	39 NEWMANS COURT	0 feet	Closed Status Spill (Misc. Spill Cause)
107	LILCO	GAS TURBINE PLANT	0 feet	Closed Status Spill (Misc. Spill Cause)
108	UNK	INTERSECTION ST & SEALY	0 feet	Closed Status Spill (Misc. Spill Cause)
109	M&B TRUCKING	67 TERRACE STREET	0 feet	Closed Status Spill (Misc. Spill Cause)
110	SLOMINS	23 SOUTH FRANKLIN STREET	0 feet	Closed Status Spill (Misc. Spill Cause)
111		11 CLARK PLACE	0 feet	Closed Status Spill (Misc. Spill Cause)
113	GARDEN CITY APARTMENTS	22C HAMILTON PL.	0 feet	Petroleum Bulk Storage Site
114	TUDOR GARDENS CONDOMINIUM	12 HAMILTON PL.	0 feet	Petroleum Bulk Storage Site
115	BUDGET RENT A CAR	130 FRANKLIN AVE	0 feet	Petroleum Bulk Storage Site
116	INACTIVE - HEMPSTEAD LI	301 FRANKLIN ST	0 feet	Petroleum Bulk Storage Site
117	HEMPSTEAD LINCOLN MERCURY	301 N. FRANKLIN ST.	0 feet	Petroleum Bulk Storage Site
118	GARDEN AUTO, CORP.	283 N. FRANKLIN ST.	0 feet	Petroleum Bulk Storage Site
119	OSWEGO OIL SERVICE CORP	45 INTERSECTION ST	0 feet	Petroleum Bulk Storage Site
120	HEMPSTEAD TOYOTA INC.	277 FRANKLIN ST	0 feet	Petroleum Bulk Storage Site
121	MOLLINEUX FUEL CO.	77 SEALEY AVE	0 feet	Petroleum Bulk Storage Site
122	BUY-RITE CHEMICAL	73-75 SEALEY AVE.	0 feet	Petroleum Bulk Storage Site
123	DOBLER CHEVROLET	257 N. FRANKLIN ST.	0 feet	Petroleum Bulk Storage Site
124	DOBLER CHEVROLET	257 FRANKLIN ST	0 feet	Petroleum Bulk Storage Site
125	HEMPSTEAD TOYOTA INC	57 SEALEY AVE.	0 feet	Petroleum Bulk Storage Site
126	CEDAR VALLEY APTS	20 WENDELL TERRACE	0 feet	Petroleum Bulk Storage Site
127	HEMPSTEAD NISSAN	209 FRANKLIN ST	0 feet	Petroleum Bulk Storage Site
128	STRATFORD ARMS	160 HILTON AVE.	0 feet	Petroleum Bulk Storage Site
129	JACKSON TERRACE APTS	100 TERRACE AVE	0 feet	Petroleum Bulk Storage Site
130	NEIL HONDA, ISUZU, HYUNDA	117 N. FRANKLIN ST.	0 feet	Petroleum Bulk Storage Site
131	HEMPSTEAD MOTORS LIMITED	117 N. FRANKLIN ST.	0 feet	Petroleum Bulk Storage Site
132	67 TERRACE & 45 JACKSON	45 JACKSON ST.	0 feet	Petroleum Bulk Storage Site
133	GOODYEAR SERVICE STATION	101 N. FRANKLIN ST.	0 feet	Petroleum Bulk Storage Site
134	APARTMENT BUILDING	30 HILTON AVE.	0 feet	Petroleum Bulk Storage Site
135	INACTIVE	211 FULTON AVE	0 feet	Petroleum Bulk Storage Site
136	NEW YORK TELEPHONE	199 FULTON AVE	0 feet	Petroleum Bulk Storage Site
137	BELL ATLANTIC-HEMPSTEAD	199 FULTON AVE.	0 feet	Petroleum Bulk Storage Site
138	HEMPSTEAD ASSOC LTD PARTN	175 FULTON AVE.	0 feet	Petroleum Bulk Storage Site
139	U.S. POST OFFICE-HEMP	200 FULTON AVE.	0 feet	Petroleum Bulk Storage Site
140	INACTIVE	196 FULTON AVE	0 feet	Petroleum Bulk Storage Site
141	CATHEDRAL GARDENS	30-36 CATHEDRAL AVE.	0 feet	Petroleum Bulk Storage Site
142	APARTMENT BUILDINGS AT	41-43 HIGH ST.	0 feet	Petroleum Bulk Storage Site
143	41-43 HIGH ST. APT BLDG.	41-43 HIGH ST.	0 feet	Petroleum Bulk Storage Site
144	MITCHELTOWN APTS.	51 BELL ST.	0 feet	Petroleum Bulk Storage Site
145	INACTIVE	231 FRONT ST	0 feet	Petroleum Bulk Storage Site
146	BANJO DELI	232 FRONT ST	0 feet	Petroleum Bulk Storage Site
147	INACTIVE ORANGE FRONT	224 FRONT ST	0 feet	Petroleum Bulk Storage Site
148	INACTIVE	183-193 FRONT ST	0 feet	Petroleum Bulk Storage Site
149	THE SALVATION ARMY	194 FRONT STREET	0 feet	Petroleum Bulk Storage Site
150	SALVATION ARMY	194 FRONT ST	0 feet	Petroleum Bulk Storage Site
151	INACTIVE	33 SOUTH FRANKLIN ST	0 feet	Petroleum Bulk Storage Site
152	PCW TRANSMISSION CO.	160 FRONT STREET	0 feet	Petroleum Bulk Storage Site
153	ISLAND WIDE REPAIR CORP.	154 FRONT STREET	0 feet	Petroleum Bulk Storage Site

154	JBT AUTO SERVICE CENTER	154 FRONT ST.	0 feet	Petroleum Bulk Storage Site
155	TWO FRONT ST SERVICE CT	2 FRONT ST	0 feet	Petroleum Bulk Storage Site
156	R & A SERVICE CENTER IN	2 HEMPSTEAD AVE	0 feet	Petroleum Bulk Storage Site
157	AMOCO - ALSO SS-72-6	2 HEMPSTEAD AVE	0 feet	Petroleum Bulk Storage Site
158	INACTIVE	39 NEWMANS CT	0 feet	Petroleum Bulk Storage Site
159	LUNBERG, DON	44 NEWMANS CT	0 feet	Petroleum Bulk Storage Site
160	BERKEY PROFESSIONAL PROC.	130 FRONT ST.	0 feet	Petroleum Bulk Storage Site
161	TE-PEE SIGN INC.	30 CHASNER ST	0 feet	Petroleum Bulk Storage Site
162	C.M.V. QUALITY AUTO PARTS	19-25 CHASNER ST	0 feet	Petroleum Bulk Storage Site
163	INACTIVE	25 CHASNER ST	0 feet	Petroleum Bulk Storage Site
164	HEMPSTEAD GOLF & COUNTR	60 FRONT ST	0 feet	Petroleum Bulk Storage Site
165	NAT.WESTMINISTER BNK,USA	60 HEMPSTEAD AVENUE	0 feet	Petroleum Bulk Storage Site
166	HESS STATION # 32270	380 PENINSULA BOULEVARD	0 feet	Petroleum Bulk Storage Site
167	HESS STATION #32270	390 PENINSULA BLVD	0 feet	Petroleum Bulk Storage Site
168	NAT.WESTMINISTER BNK,USA	15 HEMPSTEAD GARDENS DRVE	0 feet	Petroleum Bulk Storage Site
169	HARDY MACHINERY	111 MADISON AVE	0 feet	Petroleum Bulk Storage Site
170	HARDY MACHINERY	111 MADISON AVE	0 feet	Petroleum Bulk Storage Site
171	HUSSLEIN PLATING CORP.	48 SEWELL ST.	0 feet	Petroleum Bulk Storage Site
172	LILCO	HEMPSTEAD GAS PLANT	0 feet	Petroleum Bulk Storage Site
173	GARDEN HAMILTON INC	101 SECOND ST	0 feet	Hazardous Waste Generator/Transporter
174	HEMPSTEAD LINCOLN MERCURY	301 NORTH FRANKLIN ST	0 feet	Hazardous Waste Generator/Transporter
175	HEMPSTEAD LINCOLN MERCURY	301 N FRANKLIN ST	0 feet	Hazardous Waste Generator/Transporter
176	GARDEN CITY BUICK	283 NORTH FRANKLIN	0 feet	Hazardous Waste Generator/Transporter
177	HEMPSTEAD LINCOLN MERCURY	61 SEALEY AVENUE	0 feet	Hazardous Waste Generator/Transporter
178	DOBLER CHEVROLET	257 NORTH FRANKLIN AVENUE	0 feet	Hazardous Waste Generator/Transporter
179	HEMPSTEAD TOYOTA	57 SEALY AVE	0 feet	Hazardous Waste Generator/Transporter
180	HEMPSTEAD BODY & PAINT INC	55 SEALY AVENUE	0 feet	Hazardous Waste Generator/Transporter
181	DOBLER CHEVROLET	63 SMITH STREET	0 feet	Hazardous Waste Generator/Transporter
182	WILSON PICTURE FRAMES	77 SMITH ST	0 feet	Hazardous Waste Generator/Transporter
183	IMPORTS OF HEMPSTEAD	209 NORTH FRANKLIN STREET	0 feet	Hazardous Waste Generator/Transporter
184	FRANCO AMERICAN NOVELTY COMPANY	187-189 FRANKLIN AVENUE	0 feet	Hazardous Waste Generator/Transporter
185	HEMPSTEAD HONDA	117 NORTH FRANKLIN STREET	0 feet	Hazardous Waste Generator/Transporter
186	LONG ISLAND LIGHTING	JACKSON STREET & FRANKLIN BLVD	0 feet	Hazardous Waste Generator/Transporter
187	GOODYEAR 0834	101 NORTH FRANKLIN STREET	0 feet	Hazardous Waste Generator/Transporter
188	ADVANCED BURGLAR ALARM	211 FULTON AVENUE	0 feet	Hazardous Waste Generator/Transporter
189	NEW YORK TELEPHONE COMPANY	199 FULTON ST.	0 feet	Hazardous Waste Generator/Transporter
190	HEMPSTEAD PHOTO EXPRESS	235 FULTON STREET	0 feet	Hazardous Waste Generator/Transporter
191	FCS INC	150 FULTON ST	0 feet	Hazardous Waste Generator/Transporter
192	YELLOWSTONE RES INC	131 FULTON AVE RM 100	0 feet	Hazardous Waste Generator/Transporter
193	ARNEL CORPORATION	73 HIGH STREET	0 feet	Hazardous Waste Generator/Transporter
194	L & G MERCHANDISE CO INC	231 FRONT ST	0 feet	Hazardous Waste Generator/Transporter
195	SUNOCO SERVICE STATION	231 FRONT ST	0 feet	Hazardous Waste Generator/Transporter
196	FIRESTONE	205 FRONT STREET	0 feet	Hazardous Waste Generator/Transporter
197	FIRESTONE TIRE AND RUBBER COMPANY	205 FRONT STREET	0 feet	Hazardous Waste Generator/Transporter
198	SALVATION ARMY	194 FRONT STREET	0 feet	Hazardous Waste Generator/Transporter
199	JANOFF CUSTOMS INCORPORATED	33 SOUTH FRANKLIN STREET	0 feet	Hazardous Waste Generator/Transporter
200	R & A SERVICE STATION	2 HEMPSTEAD TURNPIKE	0 feet	Hazardous Waste Generator/Transporter
201	CORNET ICE CREAM & FROZEN FOODS	39 NEWMAN COURT	0 feet	Hazardous Waste Generator/Transporter
202	KIRKWOOD-ACIM CORP	44 NEWMANS CT	0 feet	Hazardous Waste Generator/Transporter
203	CHARLES AUTOMOBILE EXTERIOR REFINISHING	147 ADAMS AVE	0 feet	Hazardous Waste Generator/Transporter
204	HEMPSTEAD AUTO COLLISION	147 ADAMS AVENUE	0 feet	Hazardous Waste Generator/Transporter
205	THRIFT WAY HEMP TW CORPORATION	143 ADAMS AVENUE	0 feet	Hazardous Waste Generator/Transporter
206	PENINSULA COLLISION CORPORATION	143 ADAMS AVENUE	0 feet	Hazardous Waste Generator/Transporter

207	INTERNATIONAL CLINICAL LABORATORIES	33 FRONT STREET	0 feet	Hazardous Waste Generator/Transporter
208	HOME PRIDE INDUSTRIES INCORPORATED	56 NEWMANS COURT	0 feet	Hazardous Waste Generator/Transporter
209	F D R SERVICES	64 NEWMANS CT	0 feet	Hazardous Waste Generator/Transporter
210	FAMILYCLEANERS INCORPORATED	34 HEMPSTEAD AVENUE	0 feet	Hazardous Waste Generator/Transporter
211	HEMPSTEAD AUTO COLLISION	25 CHASNER STREET	0 feet	Hazardous Waste Generator/Transporter
212	HEMPSTEAD GOLF/COUNTRY CLUB	60 FRONT STREET	0 feet	Hazardous Waste Generator/Transporter
213	AUROMET CORPORATION	37 CHASNER STREET	0 feet	Hazardous Waste Generator/Transporter
214	HEMPSTEAD SENTINEL DBA SENTINEL PRINTING	55 CHASNER STREET	0 feet	Hazardous Waste Generator/Transporter
215	REBUILT ELECTRIC EQUIPMENT CORPORATION	65 CHASNER STREET	0 feet	Hazardous Waste Generator/Transporter
216	BILL JACK REALTY	c/o ANCHOR BRASS 92 TAFT AVE	0 feet	Hazardous Waste Generator/Transporter
217	CONTI FURNITURE CO INC	96 TAFT AVE	0 feet	Hazardous Waste Generator/Transporter
218	ANCHOR BRASS	81 MADISON AVENUE	0 feet	Hazardous Waste Generator/Transporter
219	INDEPENDANCE ONE FINANCIAL SERVICES	111 MADISON AVE	0 feet	Hazardous Waste Generator/Transporter
220	NASSAU COUNTY DPW - COMMERCIAL BUILDING	44 MADISON AVENUE	0 feet	Hazardous Waste Generator/Transporter
221	EAST COAST AUTO WORKS	430 PENINSULA BOULEVARD	0 feet	Hazardous Waste Generator/Transporter
222	GEORGES AUTO BODY WORKS INCORPORATED	444 PENINSULA BLVD	0 feet	Hazardous Waste Generator/Transporter
223	INDEPENDENT WEB	86 SEWELL STREET	0 feet	Hazardous Waste Generator/Transporter
224	THRIFT WAY	468 PENINSULA AVENUE	0 feet	Hazardous Waste Generator/Transporter
225	BOLTRONICS CORP	67 WHITSON AVENUE	0 feet	Hazardous Waste Generator/Transporter
226	ALL ISLAND LEASE	75 WHITSON STREET	0 feet	Hazardous Waste Generator/Transporter
227	CARMINE'S AUTO BODY INCORPORATED	75 WHITSON STREET	0 feet	Hazardous Waste Generator/Transporter
228	REBUILT ELECTRIC EQUIPMENT CORP.	65 CHASNER ST.	0 feet	Hazardous Waste Generator/Transporter
229	OSWEGO OIL SERVICE CORP		0 feet	Chemical Bulk Storage Facility
230	WILSON PICTURE FRAME CORP		0 feet	Wastewater Discharge Facility
231	WILSON PICTURE FRAME, INC.	77 SMITH STREET	0 feet	Air Discharge Site
232	USPS/MAIN OFFIE	77 SMITH STREET	0 feet	Air Discharge Site
233	CATHEDRAL GARDENS	200 FULTON AVENUE	0 feet	Air Discharge Site
234	HEMPSTEAD PROFESSIONAL BLDG	34 CATHEDRAL AVENUE	0 feet	Air Discharge Site
69	ST VINCENTS DEPAUL TRUCK	131 FULTON AVENUE	0 feet	Air Discharge Site
112	UNK	FRANKLYN AVE 2ND ST & 4TH	1 feet to the N*	Closed Status Spill (Unk/Other Cause)
		FRONT ST & HEMPSTEAD TPKE	1 feet to the WSW*	Closed Status Spill (Misc. Spill Cause)

# Identified Toxic Sites by Category

**Hempstead  
Hempstead, NY 11550**

\* Compass directions can vary substantially for sites located very close to the subject property address.

<b>CERCLIS Sites</b>			
MAP ID#	FACILITY NAME	FACILITY STREET	DISTANCE & DIRECTION
1	HEMPSTEAD GAS PLANT	2ND AVENUE & FRANKLIN AVE	0 feet
<b>Hazardous Substance Waste Disposal Sites</b>			
MAP ID#	FACILITY NAME	FACILITY STREET	DISTANCE & DIRECTION
2	LILCO, HEMPSTEAD GAS PLANT	173 E. OLD COUNTRY ROAD	0 feet
<b>Hazardous Waste Treatment, Storage, Disposal Facilities</b>			
MAP ID#	FACILITY NAME	FACILITY STREET	DISTANCE & DIRECTION
3	AUOMET CORPORATION	37 CHASNER STREET	0 feet
4	GENERAL REFINING & SMELTING COPRP	106 TAFT AVE	0 feet
<b>Active Tank Failures</b>			
MAP ID#	FACILITY NAME	FACILITY STREET	DISTANCE & DIRECTION
5	CROSS PENINSULA BLVD	143 ADAMS AVENUE	0 feet
<b>Active Tank Test Failures</b>			
MAP ID#	FACILITY NAME	FACILITY STREET	DISTANCE & DIRECTION
6	AAMCO	2 HEMPSTEAD TURNPIKE	0 feet
<b>Active Haz Spills (Unknown Causes &amp; Other Causes)</b>			
MAP ID#	FACILITY NAME	FACILITY STREET	DISTANCE & DIRECTION
7	GRAND CENTRAL	21 SOUTH FRANKLIN	0 feet
8	RESIDENCE/APARTMENTS	100 TERRACE AVENUE	0 feet
9	HEMPSTEAD NISSAN	209 FRANKLIN STREET	0 feet
10	MOLLINEAUX BROS F O	777 SEALY AVE & INTERSECT	0 feet
11	TRAILER CITY	231 FRONT STREET	0 feet
12	OSWEGO OIL SERVICE CORP	45 INTERSECTION STREET	0 feet
<b>Active Haz Spills (Miscellaneous Spill Causes)</b>			
MAP ID#	FACILITY NAME	FACILITY STREET	DISTANCE & DIRECTION
13	OSWEGO OIL SERVICE CORP	45 INTERSECTION STREET	0 feet
14	CHRISTEN LANDD RESIDENCE	10 LIBERTY COURT	0 feet
15	ANDERSON RESIDENCE	11 HILTON PLACE	0 feet
16	MEDENA ESTERANZA RESIDENC	20 MARGERET COURT	0 feet
17	INDEPENDENCE ONE FINANCE	111 MADISON AVENUE	0 feet
18	CATHEDRAL GARDENS CO OP	CATHEDRAL AVENUE	0 feet
19	HESS	380 PENINSULA BLVD	0 feet
20	SISTERS OF SAINT JOSEPH	95 FULTON AVENUE	0 feet
21	RESIDENCE	39 COVERT STREET	0 feet
<b>Closed Status Tank Failures</b>			
MAP ID#	FACILITY NAME	FACILITY STREET	DISTANCE & DIRECTION
22	BENJIRMAN RESIDENCE	35 COVERT STREET	0 feet
23	VERRICELLI RESIDENCE	117 HILTON AVENUE	0 feet
24	JAMES CRIDER (OWNER)	FRONT ST & PRESIDENT ST	0 feet
25	ANCHOR BRASS	71 TAFT AVE	0 feet
<b>Closed Status Tank Test Failures</b>			
MAP ID#	FACILITY NAME	FACILITY STREET	DISTANCE & DIRECTION
26	GREEN RESIDENCE	114 PARSONS DRIVE	0 feet
27	OSWEGO OIL	45 INTERSECTION STREET	0 feet
28	APARTMENT COMPLEX	41-43 HIGH STREET	0 feet
29	DOBLER CHEVROLET	257 NORTH FRANKLIN ST	0 feet
30	KOREAN CHURCH/WORLD CRUSA	94 FULTON AVE	0 feet
31	NCDPW DISTRICT COURT	MAIN ST & FRANKLIN AVENUE	0 feet
32	NCDPW HAZ WASTE	404 PENINSULA BLVD	0 feet
33	ANCHOR BRASS CO	92 TAFT AVENUE	0 feet
34	UNK	22 HAMILTON PLACE	0 feet
35	UNK	175 FULTON AVENUE	0 feet
36	SALVATION ARMY	194 FRONT STREET	0 feet
37	BERKEY PHOTO	130 FRONT STREET	0 feet
38	WENDELL TERRACE APTS	20 WENDELL TERRACE	0 feet
39	TUDER GARDENS CONDOMINIUM	12 HAMILTON PLACE	0 feet
40	JACKSON TERRACE ASSOC	100 TERRACE AVENUE	0 feet
41	JACKSON TERRACE ASSOC	100 TERRACE AVENUE	0 feet

42	LUTHERN CHURCH/EPIPHANY	35 FULTON AVENUE	0 feet
43	NY GUARDIAN MORTGAGE CO	167 FULTON AVENUE	0 feet

**Closed Status Spills (Unknown Causes & Other Causes)**

MAP ID#	FACILITY NAME	FACILITY STREET	DISTANCE & DIRECTION
44	BRIDGE CHRYSLER PLYMOUTH	229 NORTH FRANKLIN AVENUE	0 feet
45	HUSSLINE PARTS INCE	48 SEWELL STREET	0 feet
46	HEMPSTEAD LINCOLN MERCURY	301 WEST FRANKLIN AVE	0 feet
47	GOODYEAR	101 NO FRANKLIN ST	0 feet
48	HEMPSTEAD GOLF & CTRY CLU	60 FRONT STREET	0 feet
49	INDEPENDENCE FINA SERV IN	111 MADISON STREET	0 feet
50	INDEPENDENCE FINANCIAL TR	11 MADISON AVE	0 feet
51	LEE MYLES TRANSMISSION	160 FRONT STREET	0 feet
52	CLINTON LAWRENCE LANDLORD	273 NO FRANKLIN AVE	0 feet
53	FULTON STREET SCHOOL	FULTON STREET	0 feet
54	SALVATION ARMY	194 FRONT STREET	0 feet
55	BRIDGE CRYSLER PLYMOUTH	229 NORTH FRANKLIN STREET	0 feet
56	UNK TRACTOR TRAILER	OLD FRANKLIN AVE & UNION	0 feet
57	VACANT CINEMA	145 NO FRANKLIN AVENUE	0 feet
58	P&J REALTY	137 NO FRANKLIN AVE	0 feet
59	UNK	CHASNER STREET	0 feet
60	JAMES MEDICAL BLDG	131 FULTON AVENUE	0 feet
61	LEE MYLES TRANSMISSION	160 FRONT STREET	0 feet
62	ARTHUR MOTT-BLDG OWNER	77 TERRACE AVENUE	0 feet
63	LEE MYLES	160 FRONT STREET	0 feet
64	UNK	130 FRANKLIN AVENUE	0 feet
65	44 NEWMAN COURT ASSOCIATE	44 NEWMANS COURT	0 feet
66	HESS OIL	45 JACKSON AVENUE	0 feet
67	METAL PROCESSING	106 TAFT AVENUE	0 feet
68	UNK	FRONT ST & FRANKLIN AVE	0 feet
69	ST VINCENTS DEPAUL TRUCK	FRANKLYN AVE 2ND ST & 4TH	1 feet to the N*

**Closed Status Spills (Miscellaneous Spill Causes)**

MAP ID#	FACILITY NAME	FACILITY STREET	DISTANCE & DIRECTION
70		WHITSON STREET	0 feet
71		125 TERRACE AVENUE	0 feet
72	APT BLDG	133-141 TERRACE AVENUE	0 feet
73		404 PENINSULA BLVD	0 feet
74	STATE INSURANCE FUND	159 NORTH FRANKLIN STREET	0 feet
75	RIVERA RESIDENCE	122 TERRACE AVENUE	0 feet
76	LILCO	FRANKLIN AVE & W COLUMBIA	0 feet
77	RESIDENCE	130 PARSONS DRIVE	0 feet
78	UNK	130 FRANKLIN AVE	0 feet
79	CONNORS RESIDENCE	114 THIRD STREET	0 feet
80	IMPORTS OF HEMPSTEAD	209 NO FRANKLIN AVENUE	0 feet
81	RAD OIL	257 NORTH FRANKLIN STREET	0 feet
82	BRIDGE CHRYSLER PLYMOUTH	729 NORTH FRANKLIN STREET	0 feet
83	SLAY TRANSPORTATION	75 SEALEY STREET	0 feet
84	DIVERSIFIED BLDG CORP	10 CATHEDRAL AVENUE	0 feet
85	INTERNATIONAL FUEL CORP	45 INTERSECTION STREET	0 feet
86	NY TELEPHONE	199 FULTON AVENUE	0 feet
87	LILCO	NEWMAN CT & FRANKLIN AVE	0 feet
88	MGI	131 FULTON AVENUE	0 feet
89	MARSHALL RESIDENCE	125 FAIRWAY	0 feet
90	TUDOR GARDENS CONDO	12 HAMILTON PLACE	0 feet
91	GOODYEAR DEALERSHIP	101 NO FRANKLIN STREET	0 feet
92	BAYSIDE FUEL OIL	60 HEMPSTEAD AVE	0 feet
93	ULTRA LEAN PETRO. PRO.	PRESIDENT ST X FRONT ST	0 feet
94	UNK	180 HILTON AVENUE	0 feet
95	COMMANDER OIL	49 SOUTH FRANKLIN	0 feet
96	DOBLER CHEVY	257 FRANKLIN STREET	0 feet
97	OSWEGO OIL	45 INTERSECTION AVENUE	0 feet
98	KAPCO	44 MADISON AVENUE	0 feet
99	APPLE CARTING	4549 WHITSON AVENUE	0 feet
100	MB TRUCKING	175 FULTON AVENUE	0 feet
101	HAMILTON GARDENS OWENS CO	123 SECOND STREET	0 feet
102	APT COMPLEX	100 TERRACE AVENUE	0 feet
103	BUDGET RENT A CAR	NO FRANKLYN AVE & 2ND ST	0 feet
104	LILCO	FULTON & TERRACE AVENUE	0 feet
105	BLDG ENTERPRISES	1 FULTON AVENUE	0 feet
106	CORONET FROZEN FOODS	39 NEWMANS COURT	0 feet
107	LILCO	GAS TURBINE PLANT	0 feet

108	UNK	INTERSECTION ST & SEALY	0 feet
109	M&B TRUCKING	67 TERRACE STREET	0 feet
110	SLOMINS	23 SOUTH FRANKLIN STREET	0 feet
111		11 CLARK PLACE	0 feet
112	UNK	FRONT ST & HEMPSTEAD TPKE	1 feet to the WSW*

**Petroleum Bulk Storage Sites**

MAP ID#	FACILITY NAME	FACILITY STREET	DISTANCE & DIRECTION
113	GARDEN CITY APARTMENTS	22C HAMILTON PL.	0 feet
114	TUDOR GARDENS CONDOMINIUM	12 HAMILTON PL.	0 feet
115	BUDGET RENT A CAR	130 FRANKLIN AVE	0 feet
116	INACTIVE - HEMPSTEAD LI	301 FRANKLIN ST	0 feet
117	HEMPSTEAD LINCOLN MERCURY	301 N. FRANKLIN ST.	0 feet
118	GARDEN AUTO, CORP.	283 N. FRANKLIN ST.	0 feet
119	OSWEGO OIL SERVICE CORP	45 INTERSECTION ST	0 feet
120	HEMPSTEAD TOYOTA INC.	277 FRANKLIN ST	0 feet
121	MOLLINEUX FUEL CO.	77 SEALEY AVE	0 feet
122	BUY-RITE CHEMICAL	73-75 SEALEY AVE.	0 feet
123	DOBLER CHEVROLET	257 N. FRANKLIN ST.	0 feet
124	DOBLER CHEVROLET	257 FRANKLIN ST	0 feet
125	HEMPSTEAD TOYOTA INC	57 SEALEY AVE.	0 feet
126	CEDAR VALLEY APTS	20 WENDELL TERRACE	0 feet
127	HEMPSTEAD NISSAN	209 FRANKLIN ST	0 feet
128	STRATFORD ARMS	160 HILTON AVE.	0 feet
129	JACKSON TERRACE APTS	100 TERRACE AVE	0 feet
130	NEIL HONDA, ISUZU, HYUNDA	117 N. FRANKLIN ST.	0 feet
131	HEMPSTEAD MOTORS LIMITED	117 N. FRANKLIN ST.	0 feet
132	67 TERRACE & 45 JACKSON	45 JACKSON ST.	0 feet
133	GOODYEAR SERVICE STATION	101 N. FRANKLIN ST.	0 feet
134	APARTMENT BUILDING	30 HILTON AVE.	0 feet
135	INACTIVE	211 FULTON AVE	0 feet
136	NEW YORK TELEPHONE	199 FULTON AVE	0 feet
137	BELL ATLANTIC-HEMPSTEAD	199 FULTON AVE.	0 feet
138	HEMPSTEAD ASSOC LTD PARTN	175 FULTON AVE.	0 feet
139	U.S. POST OFFICE-HEMP	200 FULTON AVE.	0 feet
140	INACTIVE	196 FULTON AVE	0 feet
141	CATHEDRAL GARDENS	30-36 CATHEDRAL AVE.	0 feet
142	APARTMENT BUILDINGS AT	41-43 HIGH ST.	0 feet
143	41-43 HIGH ST. APT BLDG.	41-43 HIGH ST.	0 feet
144	MITCHELTOWN APTS.	51 BELL ST.	0 feet
145	INACTIVE	231 FRONT ST	0 feet
146	BANJO DELI	232 FRONT ST	0 feet
147	INACTIVE ORANGE FRONT	224 FRONT ST	0 feet
148	INACTIVE	183-193 FRONT ST	0 feet
149	THE SALVATION ARMY	194 FRONT STREET	0 feet
150	SALVATION ARMY	194 FRONT ST	0 feet
151	INACTIVE	33 SOUTH FRANKLIN ST	0 feet
152	PCW TRANSMISSION CO.	160 FRONT STREET	0 feet
153	ISLAND WIDE REPAIR CORP.	154 FRONT STREET	0 feet
154	JBT AUTO SERVICE CENTER	154 FRONT ST.	0 feet
155	TWO FRONT ST SERVICE CT	2 FRONT ST	0 feet
156	R & A SERVICE CENTER IN	2 HEMPSTEAD AVE	0 feet
157	AMOCO - ALSO SS-72-6	2 HEMPSTEAD AVE	0 feet
158	INACTIVE	39 NEWMANS CT	0 feet
159	LUNBERG, DON	44 NEWMANS CT	0 feet
160	BERKEY PROFESSIONAL PROC.	130 FRONT ST.	0 feet
161	TE-PEE SIGN INC.	30 CHASNER ST	0 feet
162	C.M.V. QUALITY AUTO PARTS	19-25 CHASNER ST	0 feet
163	INACTIVE	25 CHASNER ST	0 feet
164	HEMPSTEAD GOLF & COUNTR	60 FRONT ST	0 feet
165	NAT.WESTMINISTER BNK.USA	60 HEMPSTEAD AVENUE	0 feet
166	HESS STATION # 32270	380 PENINSULA BOULEVARD	0 feet
167	HESS STATION #32270	390 PENINSULA BLVD	0 feet
168	NAT.WESTMINISTER BNK.USA	15 HEMPSTEAD GARDENS DRVE	0 feet
169	HARDY MACHINERY	111 MADISON AVE	0 feet
170	HARDY MACHINERY	111 MADISON AVE	0 feet
171	HUSSLEIN PLATING CORP.	48 SEWELL ST.	0 feet

**Hazardous Waste Generators, Transporters**

MAP ID#	FACILITY NAME	FACILITY STREET	DISTANCE & DIRECTION
172	LILCO	HEMPSTEAD GAS PLANT	0 feet
173	GARDEN HAMILTON INC	101 SECOND ST	0 feet

174	HEMPSTEAD LINCOLN MERCURY	301 NORTH FRANKLIN ST	0 feet
175	HEMPSTEAD LINCOLN MERCURY	301 N FRANKLIN ST	0 feet
176	GARDEN CITY BUICK	283 NORTH FRANKLIN	0 feet
177	HEMPSTEAD LINCOLN MERCURY	61 SEALEY AVENUE	0 feet
178	DOBLER CHEVROLET	257 NORTH FRANKLIN AVENUE	0 feet
179	HEMPSTEAD TOYOTA	57 SEALY AVE	0 feet
180	HEMPSTEAD BODY & PAINT INC	55 SEALY AVENUE	0 feet
181	DOBLER CHEVROLET	63 SMITH STREET	0 feet
182	WILSON PICTURE FRAMES	77 SMITH ST	0 feet
183	IMPORTS OF HEMPSTEAD	209 NORTH FRANKLIN STREET	0 feet
184	FRANCO AMERICAN NOVELTY COMPANY	187-189 FRANKLIN AVENUE	0 feet
185	HEMPSTEAD HONDA	117 NORTH FRANKLIN STREET	0 feet
186	LONG ISLAND LIGHTING	JACKSON STREET & FRANKLIN BLVD	0 feet
187	GOODYEAR 0834	101 NORTH FRANKLIN STREET	0 feet
188	ADVANCED BURGLAR ALARM	211 FULTON AVENUE	0 feet
189	NEW YORK TELEPHONE COMPANY	199 FULTON ST.	0 feet
190	HEMPSTEAD PHOTO EXPRESS	235 FULTON STREET	0 feet
191	FCS INC	150 FULTON ST	0 feet
192	YELLOWSTONE RES INC	131 FULTON AVE RM 100	0 feet
193	ARNEL CORPORATION	73 HIGH STREET	0 feet
194	L & G MERCHANDISE CO INC	231 FRONT ST	0 feet
195	SUNOCO SERVICE STATION	231 FRONT ST	0 feet
196	FIRESTONE	205 FRONT STREET	0 feet
197	FIRESTONE TIRE AND RUBBER COMPANY	205 FRONT STREET	0 feet
198	SALVATION ARMY	194 FRONT STREET	0 feet
199	JANOFF CUSTOMS INCORPORATED	33 SOUTH FRANKLIN STREET	0 feet
200	R & A SERVICE STATION	2 HEMPSTEAD TURNPIKE	0 feet
201	CORNET ICE CREAM & FROZEN FOODS	39 NEWMAN COURT	0 feet
202	KIRKWOOD-ACIM CORP	44 NEWMANS CT	0 feet
203	CHARLES AUTOMOBILE EXTERIOR REFINISHING	147 ADAMS AVE	0 feet
204	HEMPSTEAD AUTO COLLISION	147 ADAMS AVENUE	0 feet
205	THRIFT WAY HEMP TW CORPORATION	143 ADAMS AVENUE	0 feet
206	PENINSULA COLLISION CORPORATION	143 ADAMS AVENUE	0 feet
207	INTERNATIONAL CLINICAL LABORATORIES	33 FRONT STREET	0 feet
208	HOME PRIDE INDUSTRIES INCORPORATED	56 NEWMANS COURT	0 feet
209	F D R SERVICES	64 NEWMANS CT	0 feet
210	FAMILYCLEANERS INCORPORATED	34 HEMPSTEAD AVENUE	0 feet
211	HEMPSTEAD AUTO COLLISION	25 CHASNER STREET	0 feet
212	HEMSPTEAD GOLF/COUNTRY CLUB	60 FRONT STREET	0 feet
213	AUOMET CORPORATION	37 CHASNER STREET	0 feet
214	HEMPSTEAD SENTINEL DBA SENTINEL PRINTING	55 CHASNER STREET	0 feet
215	REBUILT ELECTRIC EQUIPMENT CORPORATION	65 CHASNER STREET	0 feet
216	BILL JACK REALTY	c/o ANCHOR BRASS 92 TAFT AVE	0 feet
217	CONTI FURNITURE CO INC	96 TAFT AVE	0 feet
218	ANCHOR BRASS	81 MADISON AVENUE	0 feet
219	INDEPONDANCE ONE FINANCIAL SERVICES	111 MADISON AVE	0 feet
220	NASSAU COUNTY DPW - COMMERCIAL BUILDING	44 MADISON AVENUE	0 feet
221	EAST COAST AUTO WORKS	430 PENINSULA BOULEVARD	0 feet
222	GEORGES AUTO BODY WORKS INCORPORATED	444 PENINSULA BLVD	0 feet
223	INDEPENDENT WEB	86 SEWELL STREET	0 feet
224	THRIFT WAY	468 PENINSULA AVENUE	0 feet
225	BOLTRONICS CORP	67 WHITSON AVENUE	0 feet
226	ALL ISLAND LEASE	75 WHITSON STREET	0 feet
227	CARMINE'S AUTO BODY INCORPORATED	75 WHITSON STREET	0 feet

#### Chemical Bulk Storage Facilities

MAP ID#	FACILITY NAME	FACILITY STREET	DISTANCE & DIRECTION
228	REBUILT ELECTRIC EQUIPMENT CORP.	65 CHASNER ST.	0 feet

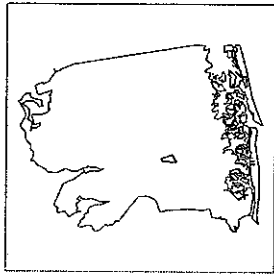
#### Wastewater Discharge Facilities

MAP ID#	FACILITY NAME	FACILITY STREET	DISTANCE & DIRECTION
229	OSWEGO OIL SERVICE CORP		0 feet

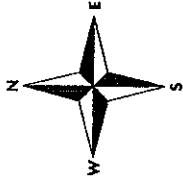
#### Air Discharge Sites

MAP ID#	FACILITY NAME	FACILITY STREET	DISTANCE & DIRECTION
230	WILSON PICTURE FRAME CORP	77 SMITH STREET	0 feet
231	WILSON PICTURE FRAME, INC.	77 SMITH STREET	0 feet
232	USPS/MAIN OFFIE	200 FULTON AVENUE	0 feet
233	CATHEDRAL GARDENS	34 CATHEDRAL AVENUE	0 feet
234	HEMPSTEAD PROFESSIONAL BLDG	131 FULTON AVENUE	0 feet

**Toxics Targeting  
Onsite Area Map  
Hazardous Spills only  
Hempstead  
Hempstead, NY 11550**

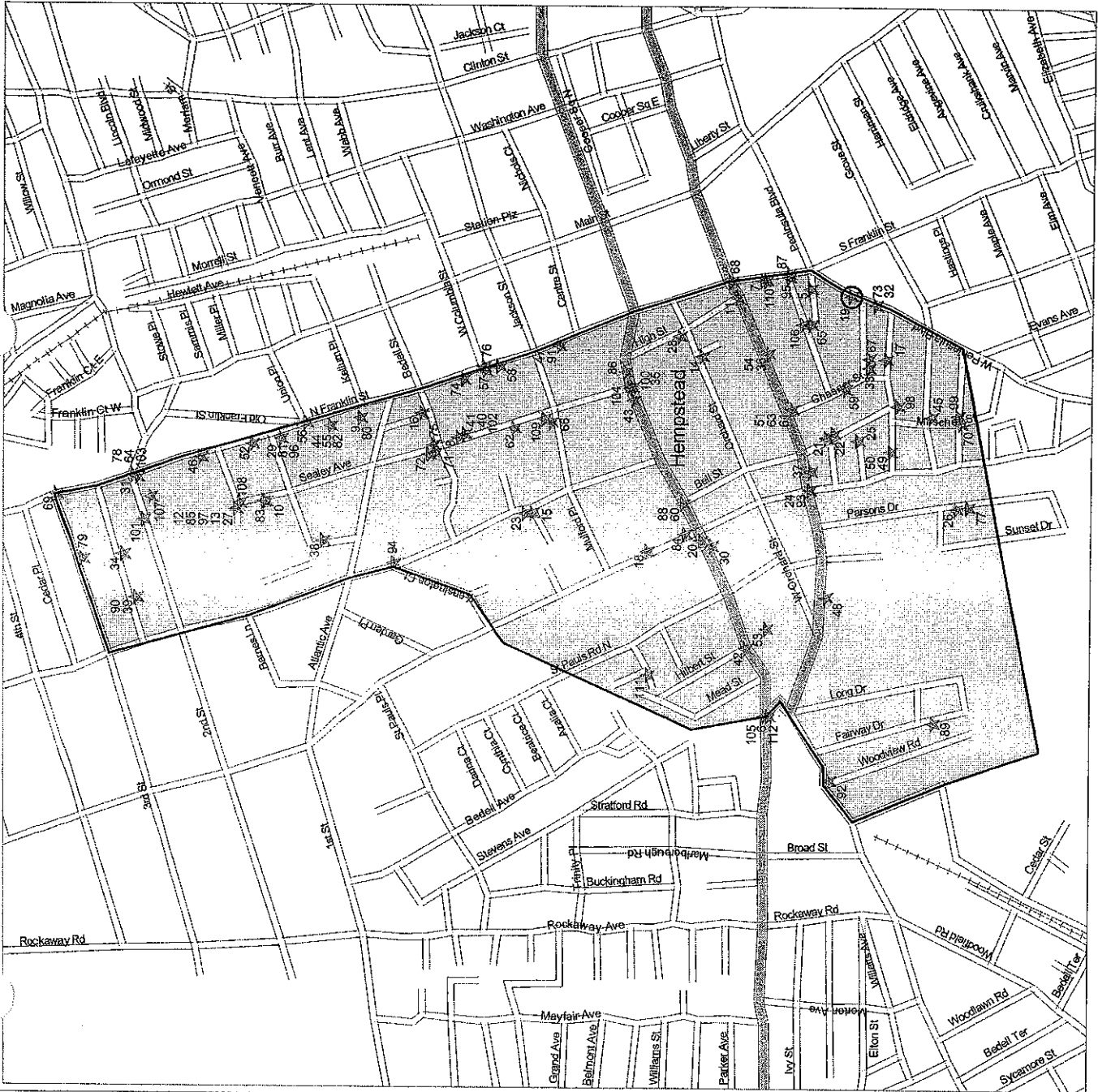


Nassau County



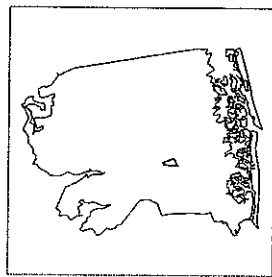
- MTBE Gasoline Additive Spill
- Hazardous Material Spill

- Subject Area
- Minor Roads
- Major Roads
- Expressways
- Waterbody
- County Border
- Railroad Tracks

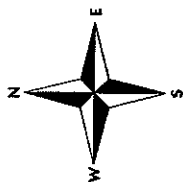











**Toxics Targeting  
Onsite Area Map**  
Hazardous Waste Generators only  
Hempstead  
Hempstead, NY 11550



Nassau County

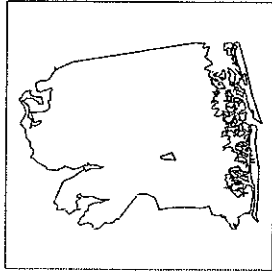


☒ Hazardous Waste  
Generator, Transp.

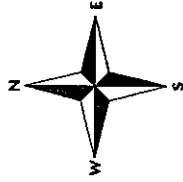
-  Subject Area
-  Minor Roads
-  Major Roads
-  Expressways
-  Waterbody
-  County Border
-  Railroad Tracks








**Toxics Targeting  
Onsite Area Map  
Petroleum Bulk Storage only  
Hempstead  
Hempstead, NY 11550**

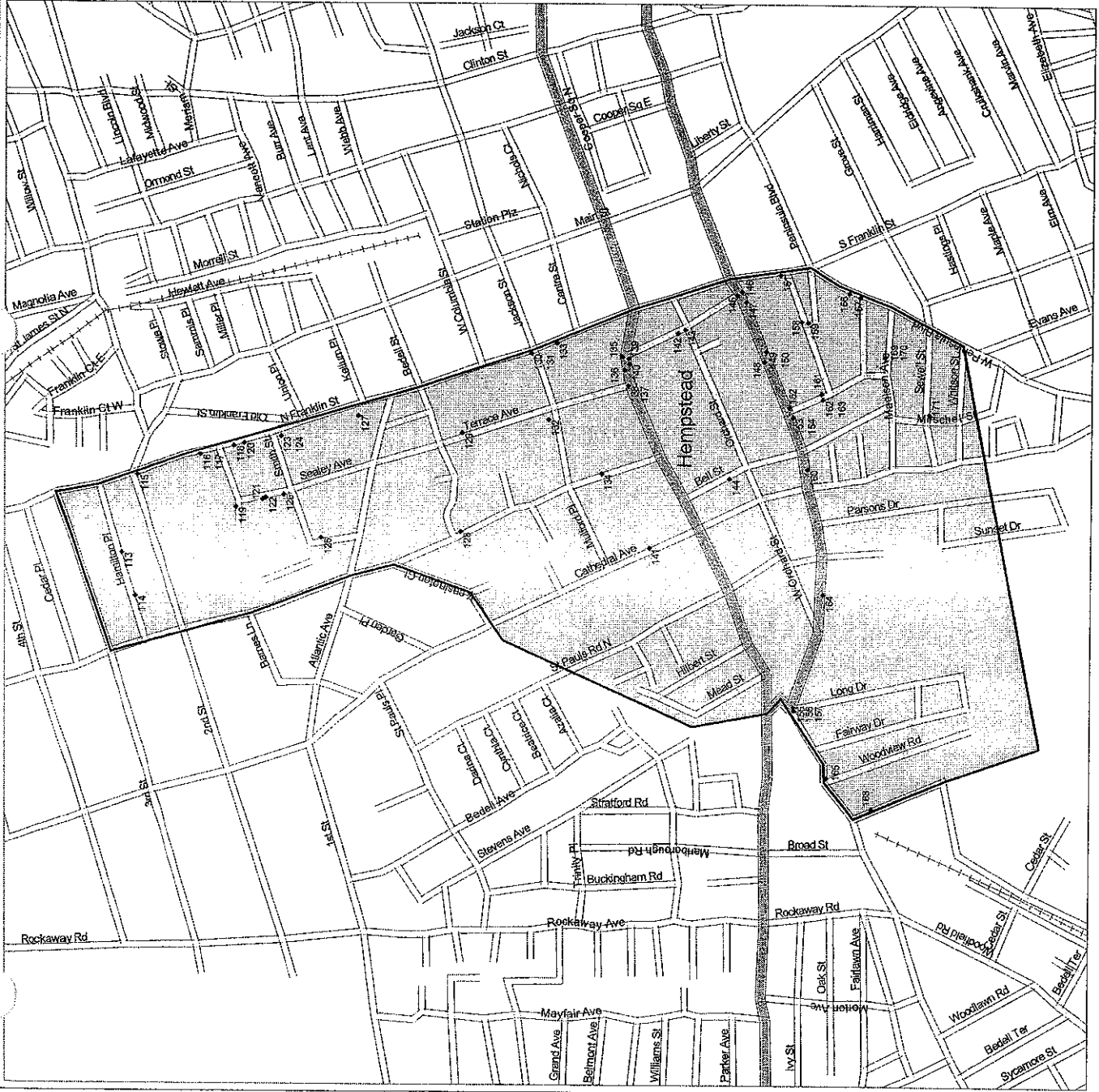


Nassau County



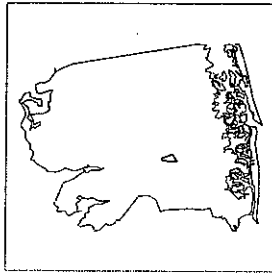
◆ Petroleum Bulk Storage Facility

- |   |              |   |                 |
|---|--------------|---|-----------------|
|  | Subject Area |  | Waterbody       |
|  | Minor Roads  |  | County Border   |
|  | Major Roads  |  | Railroad Tracks |
|  | Expressways  |   |                 |

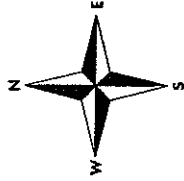


# Toxics Targeting Onsite Area Map

excludes PBS, Spills, & Haz Waste Gen  
Hempstead  
Hempstead, NY 11550

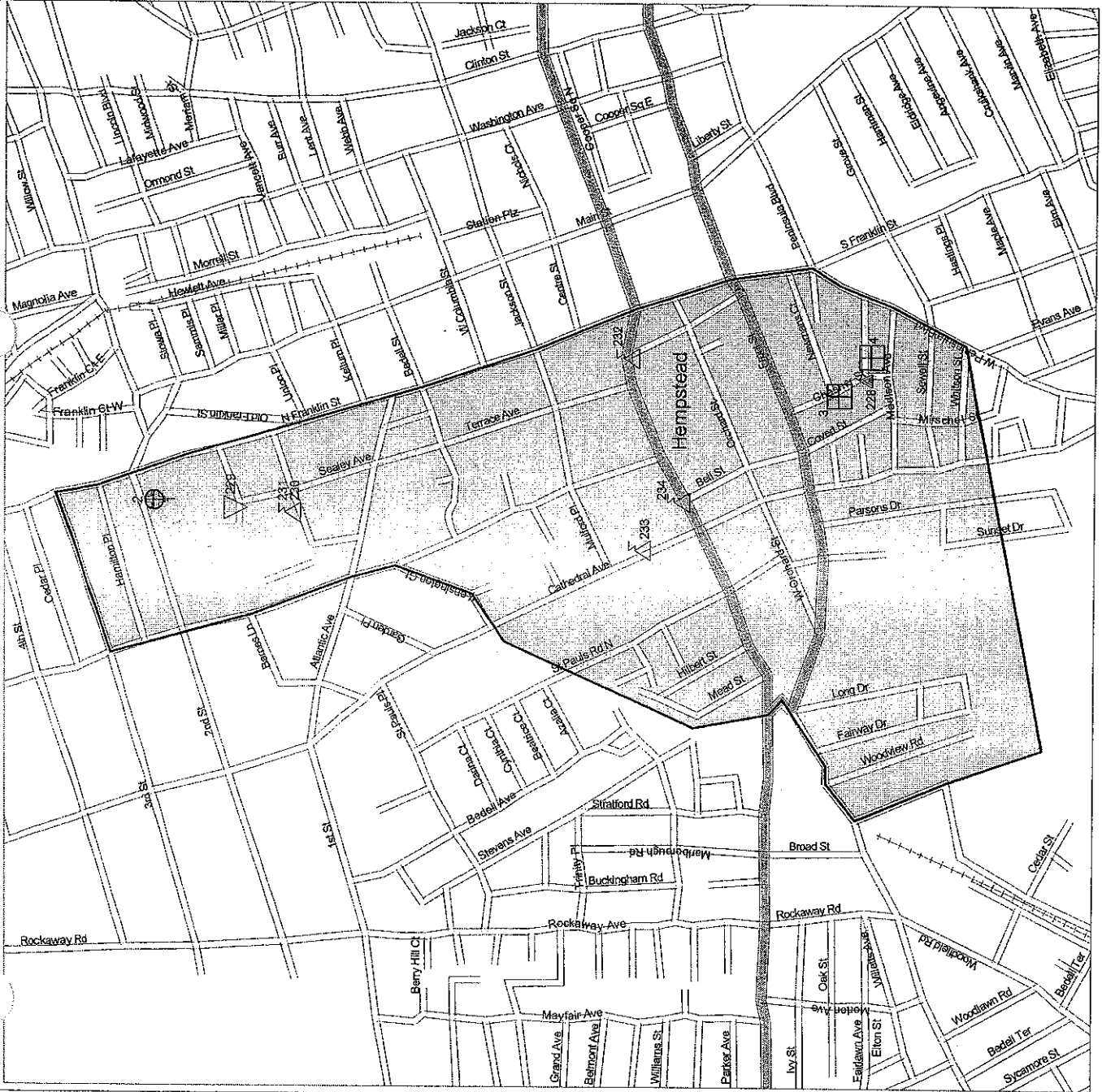


Nassau County



- NPL/CERCLIS/NYSDEC Inactive Hazardous Waste Disposal Site
- Hazardous Waste Treatment, Storer, Disposer
- Hazardous Substance Waste Disposal Site
- Major Oil Storage Facility
- Toxic Release
- Wastewater Discharge
- Solid Waste Facility
- Chemical Storage Facility
- Air Release
- Civil Enforcement Docket Facility

- Subject Area
- Minor Roads
- Major Roads
- Expressways
- County Border
- Railroad Tracks
- Waterbody



## Section Two: Toxic Site Profiles

The heading of each *Toxic Site Profile* refers to the site's map location and details:

- The facility name, address, city, state, and zip code (This information does not appear in the headings for Inactive Hazardous Waste Disposal Sites).
- Any changes that were made to a site's address in order to map its location.
- The site mapping method that was used (see *How Sites are Located*, at the end of this section for more information).

*Toxic Site Profiles* summarize information provided by site owners or operators and government agencies regarding various toxic chemical activities reported at each site, such as:

- Whether chemicals were stored, produced, transported, discharged or disposed of.
- The name of chemicals and their Chemical Abstract Series (CAS) numbers;
- The amount of chemicals and the units (gallons/pounds) the chemical was measured in.
- Whether the site or storage tanks at the site are currently active or inactive.
- Special codes used by government agencies to regulate hazardous waste activities at some sites (A complete description of the codes follows the profiles section).

For selected individual chemicals reported at various toxic sites, some potential health effect summary information appears below the site profile. Each potential health effect summary identifies chemicals by name and by Chemical Abstract Series (CAS) Number. An "x" under each potential health effect heading indicates positive toxicity testing results reported by the National Institute of Occupational Safety and Health's Registry of Toxic Effects of Chemical Substances (RTECS). Some chemicals (mostly appearing in profiles of Hazardous Waste facilities), are reported as mixtures, and RTECS health effect information is only available for individual chemicals. In addition, RTECS only provides information on approximately 100,000 common chemicals. Consequently, the absence of potential health effect summary information for a particular chemical identified in a Toxic Site Profile does not necessarily mean that the chemical does not pose potential health effects.

The Maximum Contaminant Level (MCL) in drinking water allowed for selected chemicals is also noted. In most cases, the only applicable MCL has been set by the New York State Department of Health (NYSDOH). Where NYSDOH has not set an MCL, the federal standard, if one exists, is listed and is marked by an asterisk.

Presented below are column headings that describe the health effect definitions used in RTECS and applicable New York State and federal drinking water standards. Reference sources for information presented in this section are also provided.

**ACUTE TOX:** **Acute Toxicity:** Short-term exposure to this chemical can cause lethal and non-lethal toxicity effects not included in the following four categories.

**TUMOR TOX:** **Tumorigenic Toxicity:** The chemical can cause an increase in the incidence of tumors.

**MUTAG TOX:** **Mutagenic Toxicity:** The chemical can cause genetic alterations that are passed from one generation to the next.

**REPRO TOX:**

**Reproductive toxicity:** May signify one of the following effects: maternal effects, paternal effects, effects on fertility, effects on the embryo or fetus, specific developmental abnormalities, tumorigenic effects, or effects on the newborn (only positive reproductive effects data for mammalian species are referenced)

**IRRIT TOX:**

**Primary Irritant:** The chemical can cause eye or skin irritation

**MCL:**

**Drinking Water Standard - Maximum Contaminant Level (MCL)** listed under Drinking Water Supplies, 10 NYCRR Part 5, Subparts 1.51(f),(g), and (h) for NYDOH MCL's and under the Safe Drinking Water Act, 40 CFR 141, Subparts B and G, (\* indicates value for total trihalomethanes) for federal MCL's.

**Reference Source for Toxicity Information:**

Registry of Toxic Effects of Chemical Substances (RTECS), NIOSH (on-line database); For further information, contact: NIOSH, 4676 Columbia Parkway, Cincinnati, OH, 45226, 800/35-NIOSH.

**Reference Source for Drinking Water Standards:**

New York State Department of Health, Bureau of Toxic Substances Assessment, 2 University Place, Room 240, Albany, NY 12203, 518/458-6373.

U.S. Environmental Protection Agency, Office of Drinking Water, 401 M St SW, Mailstop WH-556, Washington, DC, 20460, 202/260-5700.

**Inactive Hazardous Waste Disposal Site Classifications:**

- 1 -- Causing or presenting an imminent danger of causing irreversible or irreparable damage to the public health or the environment -- immediate action required;
  - 2 -- Significant threat to the public health or environment -- action required;
  - 3 -- Does not Present a significant threat to the environment or public health -- action may be deferred;
  - 4 -- Site properly closed --requires continued management;
  - 5 -- Site properly closed, no evidence of present or potential adverse impact -- no further action required;
- 2a -- This temporary classification has been assigned to sites where there is inadequate data to assign them to the five classifications specified by law.

D1, 2, 3 -- Delisted Site (1: hazardous waste not found; 2: remediated; 3: consolidated site or site incorrectly listed)



-----  
\* NPL/CERCLIS/INACTIVE HAZARDOUS WASTE DISPOSAL SITES IDENTIFIED WITHIN THE SEARCH AREA \*  
-----

PLEASE NOTE: \* Compass directions can vary substantially for sites located very close to the subject property address.

Map Identification Number 1      HEMPSTEAD GAS PLANT  
2ND AVENUE & FRANKLIN AVE

EPA Facility Id: NYD986881829  
HEMPSTEAD NY 11550

MAP LOCATION INFORMATION

Site location mapped by: MAP COORDINATE (2)  
Approximate distance from property: 0 feet

ADDRESS CHANGE INFORMATION

Revised street: 2ND ST / FRANKLIN AVE  
Revised zip code: 11530

SITE DESIGNATION: NPL- CERCLIS-X NYSDEC REGISTRY-

\*\*\*\*\*

USEPA COMPREHENSIVE ENVIRONMENTAL RESPONSE  
COMPENSATION AND LIABILITY INFORMATION SYSTEM (CERCLIS)

SITE INFORMATION

EPA-ID: NYD986881829  
Site Name: HEMPSTEAD GAS PLANT  
Site Street: 2ND AVENUE & FRANKLIN AVE  
Site City/State/Zip: HEMPSTEAD, NY 11550

Site-ID: 0202577

NFRAP (No Further Remedial Activity Planned) Indicator: NO FURTHER REMEDIAL ACTION PLANNED

Owner Indicator: Unknown  
Incident Type: NPL Status Indicator: Not on the NPL  
Incident Category: USGS Hydrological Unit: 02030202  
Federal Facility Flag: Not a Federal Facility RCRA Flag:

OPERABLE UNIT INFORMATION

Operable Unit ID: 00 Operable Unit Name: SITEWIDE

ACTION INFORMATION

Name: DISCOVERY  
Lead: EPA Fund-Financed  
Qualifier:  
Current Plan Start Date:  
Current Plan Completion Date:  
Actual Start Date:

Category:  
Planning Status:  
Anomaly Indicator:  
IFMS Entry:

Actual Completion Date: 19890103  
Operable Unit ID: 00  
Financial Budget Source:

No Entry into IFMS

Name: PRELIMINARY ASSESSMENT

Lead: EPA Fund-Financed  
Qualifier: Low

Category:  
Planning Status:  
Anomaly Indicator:  
IFMS Entry:

Current Plan Start Date:  
Current Plan Completion Date:  
Actual Start Date: 19890324  
Actual Completion Date: 19890626  
Operable Unit ID: 00  
Financial Budget Source: Remedial

Both Intramural and Extramural Entry into IFMS

Name: SITE INSPECTION

Lead: EPA Fund-Financed  
Qualifier: NFRAP (No Further Remedial Action Planned)

Category:  
Planning Status:  
Anomaly Indicator:  
IFMS Entry:

Current Plan Start Date:  
Current Plan Completion Date:  
Actual Start Date:  
Actual Completion Date: 19961031  
Operable Unit ID: 00  
Financial Budget Source: Remedial

Both Intramural and Extramural Entry into IFMS

FINANCIAL INFORMATION

No financial information was provided



**\* HAZARDOUS SUBSTANCE WASTE DISPOSAL SITES IDENTIFIED WITHIN THE SEARCH AREA \***

PLEASE NOTE: \* Compass directions can vary substantially for sites located very close to the subject property address.

Map Identification Number 2 LILCO, HEMPSTEAD GAS PLANT Site Number Id HS1017 Registry ID N  
173 E. OLD COUNTRY ROAD HEMPSTEAD NY 11550

MAP LOCATION INFORMATION

Site location mapped by: MAP COORDINATE (1)  
Approximate distance from property: 0 feet

ADDRESS CHANGE INFORMATION

Revised street: 2ND ST / FRANKLIN AVE  
Revised zip code: 11530

NEW YORK STATE DEPARTMENT OF ENVIRONMENTAL CONSERVATION  
Division of Hazardous Waste Remediation  
Hazardous Substance Waste Disposal Site Study

Inventory Status: Removed from the Hazardous Substance Inventory  
Reason site did not qualify for the Inventory:  
Potential Registry Site

SITE INFORMATION

Site Name: LILCO, HEMPSTEAD GAS PLANT  
Site Street: 173 E. OLD COUNTRY ROAD  
Site City: HEMPSTEAD  
Site Zip: 11550  
Region: 1

Site Number: HS1017  
Registry: No  
Registry Site ID: None  
RCRA: Unknown  
EPA ID: NYD986881829

US EPA No Further Remedial Action Planned? True

Site Code: 2A  
Description: COAL GASIFICATION PLANT

Acres: 7.56  
Completed Investigation? FDPA  
Is Site Active: Unknown  
Years of Operation: 1859 to 1951

Quadrangle: LYMBROOK&FREEPORT NY  
HRS Score: Unknown  
HRS Date: Unknown

Site Description:

The site contains an ash pit and soil contamination. The waste unit operation was discontinued in 1950.  
Possible soil and groundwater contamination exists from demolition of facility. Currently the site exists as a vacant lot with operations limited to a few buildings, a natural gas substation, and a fuel oil tank.



Owner: Private  
 Owner Name: LONG ISLAND LIGHTING CO. LILCO  
 Owner Street: 173 E. OLD COUNTRY ROAD  
 Owner City/ZIP/State: HICKSVILLE, NY 11301  
 Owner Telephone: (516)933-4590  
 Operator: Private  
 Operator Name: LILCO  
 Operator Street: SECOND AND FRANKLIN AVES.  
 Operator City/ZIP/State: HEMPSTEAD, NY 11550  
 Operator Telephone: Unknown

SITE IMPACT DATA

Affected Media:

Contamination of...  
 ...Surface Water? Unknown  
 ...Groundwater? Unknown  
 ...Drinking Water? Unknown  
 Surface Water Class: SB  
 Groundwater Class: Sole  
 Impact on Special Status Fish or Wildlife Resource? No  
 Documented Fish or Wildlife Mortality? No  
 Threat of Direct Contact? Unknown  
 Ambient Air Contamination? Unknown  
 Controlled Site Access? Unknown  
 Hazardous Substance Exposed? Unknown  
 Active Drinking Water Supply? Yes

Descriptions:

Surface Water: None provided

Groundwater:

The nearest depth to groundwater is 27 feet. Groundwater flows in a south direction. This groundwater is a sole source aquifer.

Drinking Water:

The nearest drinking well is 1200 feet away.

Fish or Wildlife Mortality: None provided  
 Special Status Fish or Wildlife Resource: None provided  
 Building: None provided

THREAT TO THE ENVIRONMENT OR PUBLIC HEALTH

Threat to the Environment or the Public Health: Environment/Public Health

Threat Posed by Disposed Hazardous Substance:

Nearby recreational lake could become contaminated by groundwater flow. The groundwater in the area is also used for drinking water. There has been confirmation of SVOC's and BTEX in soils and groundwater beneath the site.

HAZARDOUS SUBSTANCES DISPOSED:

VOCs: Unknown    Semi-VOCs: Unknown    PCBs: No    Pesticides: No    Metals: No    Asbestos: No  
 Hazardous Substances Disposed:

Drip oils, coal tar, pitch, clinker, coal ash

SELECTED ANALYTICAL INFORMATION:

Samples Collected:  
None

Air: None provided  
Surface Water: None provided  
Surface Soil: None provided  
Waste: None provided  
EPToxicity: None provided  
Groundwater: None provided  
Sediment: None provided  
Subsurface Soil: None provided  
Leachate: None provided  
TCLP: None provided

AGENCY INFORMATION:

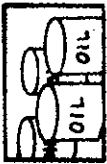
Regulatory Agencies Involved:

Preparer:

Julie Welch February 22, 1994



-----  
\* NO SOLID WASTE FACILITIES IDENTIFIED WITHIN THE SEARCH AREA \*  
-----



\* NO OIL STORAGE FACILITIES LARGER THAN 400,000 GALLONS IDENTIFIED WITHIN THE SEARCH AREA \*



-----  
\* HAZARDOUS WASTE TREATMENT/STORAGE/DISPOSERS IDENTIFIED WITHIN THE SEARCH AREA \*  
-----

PLEASE NOTE: \* Compass directions can vary substantially for sites located very close to the subject property address.

Map Identification Number 3 AUROMET CORPORATION Facility Id NYD001234087  
37 CHASNER STREET HEMPSTEAD, NY 11550  
EPA Name: AUROMET CORP  
EPA Address: 37 CHASNER ST HEMPSTEAD 11550

MAP LOCATION INFORMATION ADDRESS CHANGE INFORMATION  
Site location mapped by: ADDRESS MATCHING Revised street: NO CHANGE  
Approximate distance from property: 0 feet Revised zip code: NO CHANGE

US EPA RCRA Type: Generator: LARGE QUANTITY GENERATOR Incinerator: Transporter:  
Land Disposal (LDF): Storage/Treatment (TSF): Receives offsite waste:

US EPA RCRA Violations: Violation Area: GENERATOR-ALL REQUIREMENTS Responsible Agency: STATE  
Violation Number: 1 Violation Determination Date: 10/18/91  
Violation Class: 2 Violation Priority: Regulation:

-----  
NYS DEC Manifested Waste Summary:  
(Waste Codes, Waste Units, and Transaction Types are only shown for the most recent year reported.)  
-----

WASTE CODE	DESCRIPTION	WASTE AMOUNT UNITS	TRANSACTION TYPE	YEAR
D002	Solid waste that exhibits the characteristic of corrosivity	55 GALLONS	TREAT STOR	DISPOSED 92

Map Identification Number 4    GENERAL REFINING & SMELTING COPRP    Facility Id NYD082780446  
 106 TAFT AVE    HEMPSTEAD, NY 11550  
 EPA Name:    GENERAL REFINING & SMELTI  
 EPA Address: 106 TAFT AVE    HEMPSTEAD 11550

MAP LOCATION INFORMATION    ADDRESS CHANGE INFORMATION  
 Site location mapped by: MANUAL MAPPING (2)    Revised street: NO CHANGE  
 Approximate distance from property: 0 feet    Revised zip code: NO CHANGE

US EPA RCRA Type:    Generator:    Incinerator:    Transporter:  
 Land Disposal(LDF):    Storage/Treatment (TSP):    Receives offsite waste:

NYS DEC Manifested Waste Summary:  
 (Waste Codes, Waste Units, and Transaction Types are only shown for the most recent year reported.)

WASTE CODE	WASTE DESCRIPTION	WASTE AMOUNT	WASTE UNITS	TRANSACTION TYPE	YEAR
D003	Solid waste that exhibits the characteristic of reactivity	8	GALLONS	TREAT STOR	DISPOSED 98
D003	Solid waste that exhibits the characteristic of reactivity	5200	POUNDS	TREAT STOR	DISPOSED 98
F007	Spent cyanide plating bath solutions from electroplating operations	150	POUNDS	TREAT STOR	DISPOSED 98
F007	Spent cyanide plating bath solutions from electroplating operations	415	GALLONS	TREAT STOR	DISPOSED 97
F009	Spent stripping and cleaning bath solutions from electroplating operations	150	GALLONS	TREAT STOR	DISPOSED 97



ACTIVE TANK FAILURES IDENTIFIED WITHIN THE SEARCH AREA

\* - Compass directions can vary substantially for sites located very close to the subject property address.

Map Identification Number 5 CROSS PENINSULA BLVD  
143 ADAMS AVENUE

MAP LOCATION INFORMATION

Site location mapped by: ADDRESS MATCHING  
Approximate distance from property: 0 feet

Source of Spill: OTHER COMM/INDUSTRIAL  
Notifier Type: FIRE DEPARTMENT  
Caller Name: FM GOLDEN  
DEC Investigator: DECANDIA 99-034

Notifier Name:  
Caller Agency: NFCM  
Contact for more spill info:

Spiller: TARTAN TEXTILES

Spiller Phone: (516) 483-6111  
Notifier Phone:  
Caller Phone: (516) 659-1917  
Contact Person Phone:

Spill Number: 9925129 Close Date:  
HEMPSTEAD, NY NO ZIP PROVIDED

ADDRESS CHANGE INFORMATION  
Revised street: NO CHANGE  
Revised zip code: 11550

Spill Class: KNOWN RELEASE WITH MINIMAL POTENTIAL FOR FIRE OR HAZARD;DEC RESPONSE;UNABLE/UNWILLING RP;CORRECTIVE ACTION TAKEN

Spill Date Date Cleanup Ceased Cause of Spill Resource Affected Meets Cleanup Standards Penalty Recommended

06/09/1999 TANK FAILURE IN SEWER NO NO

Material Spilled Quantity Spilled Units Spilled? Quantity Recovered Units Recovered? Unk Quantity Recovered?

#2 FUEL OIL 0.000 GALLONS YES 0.000 GALLONS YES  
DIESEL 0.000 GALLONS YES 0.000 GALLONS YES

Caller Remarks: DIESEL OR #2 FUEL OIL IN STORM DRAINS. FM REQUESTING RESPONSE. FM ISSUING TICKETS.

DEC Investigator Remarks: NO DEC INVESTIGATOR REMARKS GIVEN FOR THIS SPILL.



ACTIVE TANK TEST FAILURES IDENTIFIED WITHIN THE SEARCH AREA

\* - Compass directions can vary substantially for sites located very close to the subject property address.

Map Identification Number 6 AAMCO 2 HEMPSTEAD TURNPIKE

MAP LOCATION INFORMATION  
Site location mapped by: ADDRESS MATCHING  
Approximate distance from property: 0 feet

Spill Number: 9907460 Close Date:  
HEMPSTEAD, NY NO ZIP PROVIDED  
ADDRESS CHANGE INFORMATION  
Revised street: NO CHANGE  
Revised zip code: 11552

Source of Spill: GASOLINE STATION  
Notifier Type: TANK TESTER  
Caller Name: GERRY KASPAR  
DEC Investigator: T/T/F

Spiller: TYREE ORGANIZATION  
Notifier Name: BRIAN SJOSTROM  
Caller Agency: CROMPCO  
Contact for more spill info: GERRY KASPAR

Spiller Phone: (516) 249-3150  
Notifier Phone: (215) 646-3161  
Caller Phone: (610) 278-7203  
Contact Person Phone: (610) 278-7203

Spill Class: KNOWN RELEASE THAT CREATES POTENTIAL FOR FIRE OR HAZARD;DEC RESPONSE;WILLING RP;CORRECTIVE ACTION TAKEN

Spill Date Date Cleanup Ceased Cause of Spill Resource Affected Meets Cleanup Standards Penalty Recommended

09/21/1999

TANK TEST FAILURE ON LAND NO NO

Material Spilled

Material Class

GASOLINE

PETROLEUM

Quantity Spilled

0.000

Unk Quantity Spilled ?

YES

Quantity Recovered

0.000

Unk Quantity Recovered ?

GALLONS YES

TANK TEST INFORMATION

Tank Number Tank Size Tank Test Method Leak Rate Gross Leak or Failure  
002 8000.000 PETRO-TITE 0.000 UNKNOWN

Caller Remarks: TANK TEST FAILURE

DEC Investigator Remarks: NO DEC INVESTIGATOR REMARKS GIVEN FOR THIS SPILL.





ACTIVE UNKNOWN CAUSE SPILLS AND OTHER CAUSE SPILLS IDENTIFIED WITHIN THE SEARCH AREA

\* - Compass directions can vary substantially for sites located very close to the subject property address.

Map Identification Number 7 GRAND CENTRAL Spill Number: 9925188 Close Date:

21 SOUTH FRANKLIN

MAP LOCATION INFORMATION HEMPSTEAD, NY NO ZIP PROVIDED

Site location mapped by: ADDRESS MATCHING ADDRESS CHANGE INFORMATION

Approximate distance from property: 0 feet Revised street: 21 SOUTH FRANKLING STREET

Source of Spill: OTHER COMM/INDUSTRIAL Spiller: GRAND CENTRAL

Notifier Type: AFFECTED PERSONS Notifier Name:

Caller Name: ANON Caller Agency: CITIZEN

DEC Investigator: UNASSIGNED 99-055 Contact for more spill info:

Spiller Phone:  
Notifier Phone:  
Caller Phone: ( )  
Contact Person Phone:

Spill Class: KNOWN RELEASE WITH MINIMAL POTENTIAL FOR FIRE OR HAZARD;DEC RESPONSE;UNABLE/UNWILLING RP;CORRECTIVE ACTION TAKEN

Spill Date Date Cleanup Ceased Cause of Spill Resource Affected Meets Cleanup Standards Penalty Recommended

06/20/1999

UNKNOWN

AIR

NO

NO

Material Spilled

UNKNOWN

Quantity Spilled

0.000

UNK Quantity Recovered

0.000

UNKNOWN MATERIAL

UNKNOWN

0.000

GALLONS YES

0.000

GALLONS YES

Caller Remarks:

CALLER CLAIMS THAT STRONG CHEMICAL ODORS ARE EMANATING FROM GRAND CENTRAL PARKWAY (BUSINES). ODORS HAVE BEEN PRESENT FOR LAST 3 MONTHS.

DEC Investigator Remarks: REFERRED TO NCDH AIR PROGRAM

Map Identification Number 8 RESIDENCE/APARTMENTS

100 TERRACE AVENUE

MAP LOCATION INFORMATION

Site location mapped by: ADDRESS MATCHING

Approximate distance from property: 0 feet

Source of Spill: PRIVATE DWELLING

Notifier Type: OTHER

Caller Name: OTHER

DEC Investigator: UNASSIGNED

Contact for more spill info: BILL CANTWELL (BLDG MGR)

Contact Person Phone: (516) 292-0404

Spill Class: POSSIBLE REL WITH MIN POTENTIAL FOR FIRE OR HAZARD (OR KNOWN REL W/ NO DAMAGE);NO DEC RESP;WILLING RP;CORR ACTION TAKEN

Spill Number: 9911786 Close Date:

HEMPSTEAD, NY NO ZIP PROVIDED

ADDRESS CHANGE INFORMATION

Revised street: NO CHANGE

Revised zip code: 11550

Spiller: CASTLE OIL

Spiller Phone: ( )

Notifier Phone:

Caller Phone:

Contact Person Phone:

Spill Date 01/10/2000 Date Cleanup Ceased UNKNOWN Cause of Spill ON LAND Resource Affected NO Meets Cleanup Standards NO Penalty Recommended NO

Material Spilled PETROLEUM  
 Quantity Spilled 200.000 GALLONS NO  
 Unk Quantity Spilled? NO  
 Quantity Recovered 0.000 GALLONS NO  
 Unk Quantity Recovered? NO

Caller Remarks: there was an oil delivery made today - it is unclear at this point if it was tank or pipe failure - oil is contained in a vaulted tank room - clean up crew from petroleum tank cleaners on the way with vac truck

DEC Investigator Remarks: NO DEC INVESTIGATOR REMARKS GIVEN FOR THIS SPILL.

Map Identification Number 9 HEMPSTEAD NISSAN Spill Number: 9902966 Close Date:  
 209 FRANKLIN STREET HEMPSTEAD, NY NO ZIP PROVIDED

MAP LOCATION INFORMATION  
 Site location mapped by: MANUAL MAPPING (2) ADDRESS CHANGE INFORMATION  
 Approximate distance from property: 0 feet Revised street: NO CHANGE  
 Revised zip code: 11550

Source of Spill: OTHER COMM/INDUSTRIAL Spiller: HEMPSTEAD NISSAN  
 Notifier Type: OTHER Notifier Name: JOHN LARUSSO Spiller Phone: (516) 822-8484  
 Caller Name: JOHN LARUSSO Caller Agency: BARLO EQUIPMENT CORP Contact Person Phone: (516) 822-8484  
 DEC Investigator: DONOVAN Contact for more spill info: ANTHONY CIPRIANI Contact Person Phone:

Spill Class: KNOWN RELEASE THAT CREATES POTENTIAL FOR FIRE OR HAZARD;DEC RESPONSE;WILLING RP;CORRECTIVE ACTION TAKEN

Spill Date 06/15/1999 Date Cleanup Ceased UNKNOWN Cause of Spill ON LAND Resource Affected NO Meets Cleanup Standards NO Penalty Recommended NO

Material Spilled GASOLINE  
 Quantity Spilled 0.000 GALLONS YES  
 Unk Quantity Spilled? NO  
 Quantity Recovered 0.000 GALLONS NO  
 Unk Quantity Recovered? NO

Caller Remarks: REMOVING A 1000GAL UST AND NOTICED CONTAMINATED SOIL - DEC REP BRUCE DONOVAN ON SITE

DEC Investigator Remarks: PROPERTY OWNER: ANTHONY CIPRIANI

Map Identification Number 10 MOLLINEAUX BROS F O  
 777 SEALY AVE & INTERSECT  
 MAP LOCATION INFORMATION  
 Site location mapped by: MANUAL MAPPING (3)  
 Approximate distance from property: 0 feet

Spill Number: 9205266 Close Date:  
 HEMPSTEAD, NY NO ZIP PROVIDED  
 ADDRESS CHANGE INFORMATION  
 Revised street: 777 SEALEY AVE  
 Revised zip code: 11550

Source of Spill: NON-MAJOR FACILITY (>1100 GAL)  
 Notifier Type: OTHER Notifier Name:  
 Caller Name: RUSSEL SMITH Caller Agency: AMERICAN ENVIR  
 DEC Investigator: SOTTILE WELL Contact for more spill info:

Spiller: MOLLINEAUX BROS F O Spiller Phone: (516) 481-9766  
 Notifier Phone:  
 Caller Phone: (516) 253-2320  
 Contact Person Phone:

Spill Class: KNOWN RELEASE THAT CREATES POTENTIAL FOR FIRE OR HAZARD;DEC RESPONSE;WILLING RP;CORRECTIVE ACTION TAKEN

Spill Date Date Cleanup Ceased Cause of Spill Resource Affected Meets Cleanup Standards Penalty Recommended

08/07/1992 OTHER ON LAND NO NO

Material Spilled Quantity Spilled Units Spilled ? Quantity Recovered Units Recovered ?

UNKNOWN PETROLEUM 0.000 GALLONS NO 0.000 GALLONS NO

Caller Remarks: 1-20K, 1-23K, 1-18K, 1-2K TANKS TO BE ABANDONED IN PLACE, NO TANK TESTING HISTORY

DEC Investigator Remarks: NO DEC INVESTIGATOR REMARKS GIVEN FOR THIS SPILL.

Map Identification Number 11 TRAILER CITY  
 231 FRONT STREET

Spill Number: 9106235 Close Date:  
 HEMPSTEAD, NY NO ZIP PROVIDED

MAP LOCATION INFORMATION  
 Site location mapped by: ADDRESS MATCHING  
 Approximate distance from property: 0 feet

ADDRESS CHANGE INFORMATION  
 Revised street: NO CHANGE  
 Revised zip code: 11550

Source of Spill: OTHER COMM/INDUSTRIAL  
 Notifier Type: DEC Notifier Name:  
 Caller Name: K. KISPERT Caller Agency: DEC  
 DEC Investigator: AUSTIN Contact for more spill info:

Spiller: TRAILER CITY Spiller Phone:  
 Notifier Phone:  
 Caller Phone: (516) 751-7900  
 Contact Person Phone:

Spill Class: KNOWN RELEASE THAT CREATES POTENTIAL FOR FIRE OR HAZARD;DEC RESPONSE;WILLING RP;CORRECTIVE ACTION TAKEN

Spill Date Date Cleanup Ceased Cause of Spill Resource Affected Meets Cleanup Standards Penalty Recommended

09/06/1991 OTHER GROUNDWATER NO NO

Material Spilled Quantity Spilled Units Spilled ? Quantity Recovered Units Recovered ?

GASOLINE 0.000 GALLONS NO 0.000 GALLONS NO

Caller Remarks: 3-6K GAS TANKS REMOVED, SOIL & GW CONT OBSERVED

DEC Investigator 7/19/99 FILE REASSIGNED  
Remarks:

Map Identification Number 12 OSWEGO OIL SERVICE CORP  
45 INTERSECTION STREET  
MAP LOCATION INFORMATION  
Site location mapped by: ADDRESS MATCHING  
Approximate distance from property: 0 feet

Spill Number: 0025127 Close Date:  
HEMPSTEAD, NY NO ZIP PROVIDED  
ADDRESS CHANGE INFORMATION  
Revised street: NO CHANGE  
Revised zip code: 11550

Source of Spill: NON-MAJOR FACILITY (>1100 GAL)  
Notifier Type: RESPONSIBLE PARTY  
Caller Name: ACAMPORA 00-049  
DEC Investigator: ACAMPORA 00-049

Spiller: OSWEGO OIL SERVICE CORP Spiller Phone: (516) 485-3900  
Notifier Phone:  
Caller Agency: Contact Person Phone: (516) 485-3900  
Contact for more spill info: JOHN RHODES

Spill Class: KNOWN RELEASE THAT CREATES POTENTIAL FOR FIRE OR HAZARD;DEC RESPONSE;WILLING RP;CORRECTIVE ACTION TAKEN

Spill Date Date Cleanup Ceased Cause of Spill Resource Affected Meets Cleanup Standards Penalty Recommended

07/14/2000 UNKNOWN GROUNDWATER NO NO

Material Spilled Quantity Spilled ? Unk Quantity Recovered Units Recovered ?

#2 FUEL OIL 0.000 GALLONS YES 0.000 GALLONS YES

Caller Remarks: DURING SITE INVESTIGATION, ENGINEERING COONSULTANT FOR THE RP DISCOVERED FLOATING PRODUCT IN SEVERAL MONITORING WELLS LOCATED ON THE PROPERTY. PREVIOUS SPILL NUMBERS EXIST.

DEC Investigator Remarks: NO DEC INVESTIGATOR REMARKS GIVEN FOR THIS SPILL.



ACTIVE HAZARDOUS SPILLS - MISC. SPILL CAUSES - EQUIPMENT FAILURE, HUMAN ERROR, TANK OVERFILL, DELIBERATE SPILL, TRAFFIC ACCIDENT, HOUSEKEEPING, ABANDONED DRUM, AND VANDALISM - IDENTIFIED WITHIN THE SEARCH AREA.

\* - Compass directions can vary substantially for sites located very close to the subject property address.

Map Identification Number 13 OSWEGO OIL SERVICE CORP  
45 INTERSECTION STREET

MAP LOCATION INFORMATION

Site location mapped by: ADDRESS MATCHING

Approximate distance from property: 0 feet

Source of Spill: NON-MAJOR FACILITY (>1100 GAL)  
Notifier Type: DEC  
Caller Name: Notifier Name:  
DEC Investigator: ACAMPORA 99-185 Contact for more spill info: JOHN RHODES  
Caller Agency: Caller Phone:  
Contact Person Phone: (516) 485-3900

Spill Number: 9925536 Close Date:

HEMPSTEAD, NY NO ZIP PROVIDED

ADDRESS CHANGE INFORMATION

Revised street: NO CHANGE

Revised zip code: 11550

Spiller: OSWEGO OIL SERVICE CORP Spiller Phone: (516) 485-3304  
Notifier Phone:  
Caller Phone:  
Contact Person Phone: (516) 485-3900

Spill Class: KNOWN RELEASE THAT CREATES POTENTIAL FOR FIRE OR HAZARD;DEC RESPONSE;WILLING RP;CORRECTIVE ACTION TAKEN

Spill Date Date Cleanup Ceased Cause of Spill Resource Affected Meets Cleanup Standards Penalty Recommended

03/28/2000

HOUSEKEEPING ON LAND NO

NO

Penalty Recommended

Material Spilled Quantity Spilled Units Spilled ? Unk Quantity Recovered Units Unk Quantity Recovered ?

#2 FUEL OIL  
LUBE OIL

PETROLEUM 0.000 GALLONS YES  
PETROLEUM 0.000 GALLONS YES

0.000 GALLONS YES  
0.000 GALLONS YES

Caller Remarks: DURING ROUTINE INSPECTION BY THE DEC WATER UNIT, INSPECTOR FOUND VARIOUS POSIBLE VIOLATIONS. REQUESTED INSPECTION BY THIS UNIT. UPON INSPECTION, FOUND NUMEROUS SPILLS AND HOUSEKEEPING PROBLEMS. WILL CONTACT NCHD AND FM AND ADVISE.

DEC Investigator Remarks: NO DEC INVESTIGATOR REMARKS GIVEN FOR THIS SPILL.

Map Identification Number 14 CHRISTEN LANDD RESIDENCE  
10 LIBERTY COURT

Spill Number: 9805912 Close Date:  
HEMPSTEAD, NY NO ZIP PROVIDED

MAP LOCATION INFORMATION  
Site location mapped by: ADDRESS MATCHING  
Approximate distance from property: 0 feet

ADDRESS CHANGE INFORMATION  
Revised street: NO CHANGE  
Revised zip code: 11550

Source of Spill: PRIVATE DWELLING  
Notifier Type: RESPONSIBLE PARTY  
Caller Name: LAURIE HEATH  
DEC Investigator: DARCANGELO

Spiller Phone: (516) 338-1180  
Notifier Phone:  
Caller Phone: (516) 338-1180  
Contact Person Phone: (516) 338-1180

Spill Class: KNOWN RELEASE WITH MINIMAL POTENTIAL FOR FIRE OR HAZARD;DEC RESPONSE;WILLING RP;CORRECTIVE ACTION TAKEN

Spill Date Date Cleanup Ceased Cause of Spill Resource Affected Meets Cleanup Standards Penalty Recommended

08/12/1998 EQUIPMENT FAILURE ON LAND NO NO

Material Spilled Quantity Spilled Unk Quantity Spilled? Quantity Recovered Units Recovered? Unk Quantity Recovered?

#2 FUEL OIL PETROLEUM 0.000 GALLONS YES 0.000 GALLONS NO

Caller Remarks: CALLER REPORTED BROKEN LINE IN SYSTEM INSIDE HOUSE.CLEANUP STARTED.

DEC Investigator 3/8TH TANK LEFT. LINE LEAKED UNDER FLOOR, SHE CANNOT ESTIMATE AMT OF SPILL, LAST DELIVERY WAS IN MAY,  
Remarks: SINGLE LINE SYSTEM. PETRO ONLY DELIVERED TO TANK ONCE. STOPPED BY SHUTTING VALVE AT TANK

Map Identification Number 15 ANDERSON RESIDENCE  
11 HILTON PLACE

Spill Number: 9310757 Close Date:  
HEMPSTEAD, NY NO ZIP PROVIDED

MAP LOCATION INFORMATION  
Site location mapped by: ADDRESS MATCHING  
Approximate distance from property: 0 feet

ADDRESS CHANGE INFORMATION  
Revised street: NO CHANGE  
Revised zip code: 11550

Source of Spill: PRIVATE DWELLING  
Notifier Type: OTHER  
Caller Name: HARRY LINK  
DEC Investigator: DECANDIA

Spiller: ANDERSON RESIDENCE  
Spiller Phone:  
Notifier Phone:  
Caller Phone: (516) 576-3000  
Contact Person Phone:

Spill Class: KNOWN RELEASE THAT CREATES POTENTIAL FOR FIRE OR HAZARD;DEC RESPONSE;WILLING RP;CORRECTIVE ACTION TAKEN

Spill Date Date Cleanup Ceased Cause of Spill Resource Affected Meets Cleanup Standards Penalty Recommended

12/06/1993 EQUIPMENT FAILURE ON LAND NO NO

Material Spilled Quantity Spilled Unk Quantity Spilled? Quantity Recovered Units Recovered? Unk Quantity Recovered?

#2 FUEL OIL PETROLEUM 0.000 GALLONS NO 0.000 GALLONS NO

Caller Remarks: LINE FAILURE, FUEL LINE LEAK, REPAIRED LINE, NO HEAT CALL 11/18, 165 GALS WAS LAST DEL, AT THAT TIME TANK SHOULD BE FAIRLY FULL, GIFFORD RAN A/G LINE, LEAKY LINE UNDER CONCRETE

DEC Investigator Remarks: NO DEC INVESTIGATOR REMARKS GIVEN FOR THIS SPILL.

Map Identification Number 16 MEDENA ESTERANZA RESIDENC 20 MARGERET COURT

MAP LOCATION INFORMATION  
Site location mapped by: ADDRESS MATCHING  
Approximate distance from property: 0 feet

Source of Spill: PRIVATE DWELLING  
Notifier Type: FIRE DEPARTMENT  
Caller Name: JIM  
DEC Investigator: KISPERT  
Notifier Name:  
Caller Agency: NCFM  
Contact for more spill info:

Spill Number: 9309715 Close Date:  
HEMPSTEAD, NY NO ZIP PROVIDED

ADDRESS CHANGE INFORMATION  
Revised street: 20 MARGARET COURT  
Revised zip code: 11550

Spiller: MEDENA ESTERANZA RESIDENC Spiller Phone: (516) 482-2555  
Notifier Phone:  
Caller Phone: (516) 566-5293  
Contact Person Phone:

Spill Class: KNOWN RELEASE WITH MINIMAL POTENTIAL FOR FIRE OR HAZARD;DEC RESPONSE;WILLING RP;CORRECTIVE ACTION TAKEN

Spill Date Date Cleanup Ceased Cause of Spill Resource Affected Meets Cleanup Standards Penalty Recommended

11/11/1993 EQUIPMENT FAILURE ON LAND NO NO

Material Spilled Quantity Spilled Unk Quantity Spilled? Quantity Recovered Units Recovered? Unk Quantity Recovered?

#2 FUEL OIL 20.000 GALLONS NO 0.000 GALLONS NO

Caller Remarks: DRAIN PLUG FAILED AFTER FUEL DELIVERY, OIL SPILLED ONTO BASEMENT FLOOR, SPEEDI DRI APPLIED BY FD

DEC Investigator Remarks: NO DEC INVESTIGATOR REMARKS GIVEN FOR THIS SPILL.

Map Identification Number 17 INDEPENDENCE ONE FINANCE 111 MADISON AVENUE

MAP LOCATION INFORMATION  
Site location mapped by: ADDRESS MATCHING  
Approximate distance from property: 0 feet

Source of Spill: OTHER COMM/INDUSTRIAL  
Notifier Type: OTHER  
Caller Name: ARTHUR  
DEC Investigator: DECADIA  
Notifier Name:  
Caller Agency: BATTERY SALES  
Contact for more spill info:

Spill Number: 9203597 Close Date:  
HEMPSTEAD, NY NO ZIP PROVIDED

ADDRESS CHANGE INFORMATION  
Revised street: NO CHANGE  
Revised zip code: 11550

Spiller: INDEPENDENCE ONE FINANCE Spiller Phone: (313) 352-7577  
Notifier Phone:  
Caller Phone: (516) 489-7060  
Contact Person Phone:

Spill Class: KNOWN RELEASE WITH MINIMAL POTENTIAL FOR FIRE OR HAZARD;DEC RESPONSE;WILLING RP;CORRECTIVE ACTION TAKEN

Spill Date Date Cleanup Ceased Cause of Spill Resource Affected Meets Cleanup Standards Penalty Recommended

04/27/1992 HOUSEKEEPING ON LAND NO NO

Material Spilled	Material Class	Quantity Spilled	Units	Unk Quantity Spilled ?	Quantity Recovered	Units	Unk Quantity Recovered ?
UNKNOWN PETROLEUM	PETROLEUM	0.000	GALLONS	NO	0.000	GALLONS	NO

Caller Remarks: NO REMARKS GIVEN FOR THIS SPILL

DEC Investigator Remarks: 10/10/95: This is additional information about material spilled from the translation of the old spill file: PAINT, TERPENTINE.

Map Identification Number 18 CATHEDRAL GARDENS CO OP  
 CATHEDRAL AVENUE  
 MAP LOCATION INFORMATION  
 Site location mapped by: ADDRESS MATCHING  
 Approximate distance from property: 0 feet

Spill Number: 9100472 Close Date:  
 HEMPSTEAD, NY NO ZIP PROVIDED  
 ADDRESS CHANGE INFORMATION  
 Revised street: 32 CATHEDRAL AVE  
 Revised zip code: 11550

Source of Spill: OTHER NON COMM/INSTITUTIONAL Spiller: CATHEDRAL GARDENS CO OP Spiller Phone: (516) 326-2200  
 Notifier Type: OTHER Notifier Name: Notifier Phone:  
 Caller Name: WALTER BERINGER Caller Agency: F&N Caller Phone: (516) 586-4900  
 DEC Investigator: LUCE WELL Contact for more spill info: Contact Person Phone:

Spill Class: KNOWN RELEASE WITH MINIMAL POTENTIAL FOR FIRE OR HAZARD;NO DEC RESPONSE;WILLING RP;CORRECTIVE ACTION TAKEN

Spill Date: 04/11/1991 Cause of Spill: Resource Affected Meets Cleanup Standards Penalty Recommended

Material Spilled: #4 FUEL OIL

Material Spilled	Material Class	Quantity Spilled	Units	Unk Quantity Spilled ?	Quantity Recovered	Units	Unk Quantity Recovered ?
#4 FUEL OIL	PETROLEUM	0.000	GALLONS	NO	0.000	GALLONS	NO

Caller Remarks: F&N DRILLED 1-4" PVC WELL FOR BAIN BECAUSE OF TANK ABANDONMENT.DRILLER SAID SOIL CONTAMINATION WAS ENCOUNTERED ALL THE WAY TO G.W. & FLOATING PRODUCT WAS FOUND IMMEDIATELY.

DEC Investigator Remarks: NO DEC INVESTIGATOR REMARKS GIVEN FOR THIS SPILL.



Map Identification Number 19 HESS Spill Number: 9004775 Close Date:

380 PENINSULA BLVD HEMPSTEAD, NY NO ZIP PROVIDED  
MAP LOCATION INFORMATION ADDRESS CHANGE INFORMATION  
Site location mapped by: ADDRESS MATCHING Revised street: 380 W PENINSULA BLVD  
Approximate distance from property: 0 feet Revised zip code: 11550

Source of Spill: GASOLINE STATION Spiller: HESS Spiller Phone: (516) 485-5595  
Notifier Type: RESPONSIBLE PARTY Notifier Name: Notifier Phone:  
Caller Name: MARTIN MENGEL Caller Agency: HESS Caller Phone: (201) 750-6828  
DEC Investigator: DECANDIA WELL Contact for more spill info: Contact Person Phone:

Spill Class: KNOWN RELEASE THAT CREATES POTENTIAL FOR FIRE OR HAZARD;DEC RESPONSE;WILLING RP;CORRECTIVE ACTION TAKEN

Spill Date	Date Cleanup Ceased	Cause of Spill	Resource Affected	Meets Cleanup Standards	Penalty Recommended
07/30/1990		EQUIPMENT FAILURE	ON LAND	NO	NO

Material Spilled	Quantity Spilled	Units Spilled ?	Quantity Recovered	Units Recovered ?	Unk Quantity Recovered ?
GASOLINE	0.000	GALLONS	NO	0.000	GALLONS NO

Caller Remarks: WERE PREPARING FOR TANK REMOVAL, ENCOUNTERED CONT SOIL. TOOK PID READING, PID OF 170 OBSERVED. WILL ARRANGE FOR SOIL DISPOSAL & DO FURTHER INVESTIGATION

DEC Investigator Remarks: NO DEC INVESTIGATOR REMARKS GIVEN FOR THIS SPILL.

NYSDEC FALL 1998 MTBE SURVEY INFORMATION FOR 9004775

Maximum MTBE concentration: 6300.0 PPB Current MTBE concentration: 376.0 PPB  
BTEX offsite: Yes

Source of MTBE  
Steel Underground Storage Tank -  
Fiberglass Underground Tank -  
Aboveground Storage Tank -  
Piping -  
Source not identified - X  
Other source -

Indoor Air Impacts : No  
Aquifer Impacts : Yes

Ongoing remediation: No

Monitoring Frequency Quarterly - X Semi-annual - Annual - Other -  
Monthly -

Remedial Action used  
No Action -

Groundwater	Soil
Pump and Treat	Soil Vapor extraction
Air sparging	Excavation and disposal - X
Bioreactor	Bioremediation
Natural attenuation	Low temp thermal desorption
Oxygen injection	Oxygen injection
Biosparging	Other
Dual phase extraction	
Other	

Under investigation: Yes  
Dept. of Health involvement: No

Dept. of Health Remarks: No remarks given for this spill

General Remarks: No remarks given for this spill

Map Identification Number 20 SISTERS OF SAINT JOSEPH  
95 FULTON AVENUE

MAP LOCATION INFORMATION  
Site location mapped by: ADDRESS MATCHING  
Approximate distance from property: 0 feet

Source of Spill: TANK TRUCK  
Notifier Type: RESPONSIBLE PARTY  
Caller Name:  
DEC Investigator: UNASSIGNED  
Spiller: PETRO OIL  
Notifier Phone:  
Caller Agency:  
Contact for more spill info:  
Spiller Phone:  
Notifier Phone:  
Caller Phone:  
Contact Person Phone: (516) 485-2110

Spill Number: 0007598 Close Date:  
HEMPSTEAD, NY NO ZIP PROVIDED  
ADDRESS CHANGE INFORMATION  
Revised street: NO CHANGE  
Revised zip code: 11550

Spill Class: KNOWN RELEASE WITH MINIMAL POTENTIAL FOR FIRE OR HAZARD;NO DEC RESPONSE;WILLING RP;CORRECTIVE ACTION TAKEN

Spill Date Date Cleanup Ceased Cause of Spill Resource Affected Meets Cleanup Standards Penalty Recommended

09/28/2000 TANK OVERFILL ON LAND NO NO

Material Spilled  
Class

#2 FUEL OIL PETROLEUM

Quantity Spilled 1.000 GALLONS NO  
Quantity Spilled? Unk  
Quantity Recovered 1.000 GALLONS NO  
Quantity Recovered? Unk

Caller Remarks: SPILL FROM FILL LINE - ABOUT 3/10 OF A GALLON ON BLACKTOP - CLEANED UP

DEC Investigator 9/28 TELECON TO FRAN: NEW ACCOUNT, FILL LINE RUNS INTO FILL PIPE, ARE CHECKING, CLEANED UP SPILLAGE

Remarks:

Map Identification Number 21      Spill Number: 0003844      Close Date:

RESIDENCE  
39 COVERT STREET

HEMPSTEAD, NY NO ZIP PROVIDED

MAP LOCATION INFORMATION

ADDRESS CHANGE INFORMATION

Site location mapped by: ADDRESS MATCHING  
Approximate distance from property: 0      feet

Revised street: NO CHANGE  
Revised zip code: 11550

Source of Spill: PRIVATE DWELLING  
Notifier Type: RESPONSIBLE PARTY  
Caller Name:  
DEC Investigator: UNASSIGNED

Notifier Name:  
Caller Agency:  
Contact for more spill info: ROBERT DILAVORE

Spiller: BETTY CATER RESIDENCE

Spiller Phone:  
Notifier Phone:  
Caller Phone:  
Contact Person Phone: (516) 572-1092

Spill Class: KNOWN RELEASE WITH MINIMAL POTENTIAL FOR FIRE OR HAZARD;DEC RESPONSE;WILLING RP;CORRECTIVE ACTION TAKEN

Spill Date      Date Cleanup Ceased      Cause of Spill      Resource Affected      Meets Cleanup Standards      Penalty Recommended

06/28/2000

EQUIPMENT FAILURE

ON LAND

NO

NO

Material Spilled

Material Class

Quantity Spilled

Units

Unk Quantity Spilled ?

Quantity Recovered

Units

Unk Quantity Recovered ?

#2 FUEL OIL

PETROLEUM

10.000

GALLONS

NO

0.000

GALLONS

NO

Caller Remarks:

SPILL ON CELLAR FLOOR FD IS ON THE SCENE SPEEDY DRY APPLIED LEAK HAS BEEN STOPED WILL MAKE RECOVERY

DEC Investigator Remarks:

NO DEC INVESTIGATOR REMARKS GIVEN FOR THIS SPILL.



-----  
CLOSED STATUS TANK FAILURES IDENTIFIED WITHIN THE SEARCH AREA  
-----

\* - Compass directions can vary substantially for sites located very close to the subject property address.

Map Identification Number 22    BENJIRMAN RESIDENCE  
35 COVERT STREET

MAP LOCATION INFORMATION

Site location mapped by: ADDRESS MATCHING

Approximate distance from property: 0 feet

Source of Spill: PRIVATE DWELLING  
Notifier Type: OTHER

Caller Name:

DEC Investigator: UNASSIGNED

Spiller: MRS BENJIRMAN  
Notifier Name:  
Caller Agency:  
Contact for more spill info: MRS BENJIRMAN

Spill Number: 9914618    Close Date: 03/31/2000  
HEMPSTEAD, NY NO ZIP PROVIDED

ADDRESS CHANGE INFORMATION

Revised street: NO CHANGE

Revised zip code: 11550

Spiller Phone: (516) 564-0090  
Notifier Phone:  
Caller Phone:  
Contact Person Phone: (516) 564-0090

Spill Class: POSSIBLE REL WITH MIN POTENTIAL FOR FIRE OR HAZARD (OR KNOWN REL W/ NO DAMAGE); NO DEC RESP; WILLING RP; CORR ACTION TAKEN

Spill Date    Date Cleanup Ceased    Cause of Spill    Resource Affected    Meets Cleanup Standards    Penalty Recommended

03/27/2000

TANK FAILURE

ON LAND

YES

NO

Material Spilled

PETROLEUM

Quantity Spilled 0.000

Units Spilled ?

Quantity Recovered 0.000

Units Recovered ?

#2 FUEL OIL

GALLONS YES

0.000

GALLONS YES

Caller Remarks:

DURING TANK REMOVAL OF OUTSIDE TANK, CONTAMINATED SOIL WAS DISCOVERED. SOIL WILL BE STOCKPILED FOR REMEDIATION.

DEC Investigator

TELECON FROM JOHN LEDDY PROTEST, NCDH BETTY SAID SMALL LOSS, INSPECTION BY DEC NOT REQUIRED. ~ 2 PAILS CONT SOIL REMOVED, JOHN TO SEND REPORT

Map Identification Number 23

VERRICELLI RESIDENCE

117 HILTON AVENUE

MAP LOCATION INFORMATION

Site location mapped by: ADDRESS MATCHING

Approximate distance from property: 0 feet

Source of Spill: PRIVATE DWELLING

Notifier Type: OTHER

Caller Name:

DEC Investigator: DONOVAN

Spiller: PAUL VERRICELLI RESIDENCE

Notifier Name:

Caller Agency:

Contact for more spill info: PAUL VERRICELLI

Spill Number: 9912946    Close Date: 06/08/2000

HEMPSTEAD, NY NO ZIP PROVIDED

ADDRESS CHANGE INFORMATION

Revised street: NO CHANGE

Revised zip code: 11550

Spiller Phone: (516) 842-9595

Notifier Phone:

Caller Phone:

Contact Person Phone: (516) 842-9595

Spill Class: KNOWN RELEASE WITH MINIMAL POTENTIAL FOR FIRE OR HAZARD; DEC RESPONSE; WILLING RP; CORRECTIVE ACTION TAKEN

Spill Date 02/14/2000 Date Cleanup Ceased TANK FAILURE Cause of Spill ON LAND Resource Affected YES Meets Cleanup Standards NO Penalty Recommended

Material Spilled PETROLEUM Quantity Spilled 30.000 Gallons NO Unk Quantity Spilled? 0.000 Gallons NO Unk Quantity Recovered? 0.000 Gallons NO

Caller Remarks: caller is on the scene to do the cleanup

DEC Investigator Remarks: TELECON FROM VERRICELLI WILL EXCAVATE AN AREA OF 20' X 20' AND APPROX 2' DEEP, SPILL IN DIRT REPAIRS MADE TO SUPPLY LINE. SPILL CLEANED UP. 47.61 TONS CONT SOIL TAKEN TO FARMINGDALE. NO FURTHER ACTION

Map Identification Number 24 JAMES CRIDER (OWNER) FRONT ST & PRESIDENT ST

MAP LOCATION INFORMATION

Site location mapped by: ADDRESS MATCHING

Approximate distance from property: 0 feet

Source of Spill: COMMERCIAL VEHICLE

Notifier Type: FIRE DEPARTMENT

Caller Name: FM PRIEST

DEC Investigator: NONE

Notifier Name:

Caller Agency: NCFM

Contact for more spill info:

Spiller: JAMES CRIDER (OWNER)

Spiller Phone:

Notifier Phone:

Caller Phone: (516) 566-5293

Contact Person Phone:

Spill Class: KNOWN RELEASE WITH MINIMAL POTENTIAL FOR FIRE OR HAZARD;DEC RESPONSE;WILLING RP;CORRECTIVE ACTION TAKEN

Spill Date 08/08/1994 Date Cleanup Ceased TANK FAILURE Cause of Spill ON LAND Resource Affected UNKNOWN Meets Cleanup Standards NO Penalty Recommended

Material Spilled GASOLINE

Quantity Spilled 5.000 Gallons NO Unk Quantity Spilled? 0.000 Gallons NO Unk Quantity Recovered? 0.000 Gallons NO

Caller Remarks: TANK FELL OUT OF TRUCK, SPILL CONTAINED ON PAVEMENT SORBENT APPLIED & PICKED UP BY NCFM,NO RESPONSE NEEDED

DEC Investigator Remarks: NO DEC INVESTIGATOR REMARKS GIVEN FOR THIS SPILL.

Spill Number: 9406289 Close Date:08/10/1994

HEMPSTEAD, NY NO ZIP PROVIDED

ADDRESS CHANGE INFORMATION

Revised street: FRONT ST / PRESIDENT ST

Revised zip code: 11550

Map Identification Number 25 ANCHOR BRASS  
71 TAFT AVE

Spill Number: 9209384 Close Date: 04/27/1994

MAP LOCATION INFORMATION  
Site location mapped by: ADDRESS MATCHING  
Approximate distance from property: 0 feet

HEMPSTEAD, NY NO ZIP PROVIDED  
ADDRESS CHANGE INFORMATION  
Revised street: NO CHANGE  
Revised zip code: 11550

Source of Spill: OTHER COMM/INDUSTRIAL  
Notifier Type: OTHER  
Caller Name: RUSS SMITH  
DEC Investigator: DEROSA WELL

Notifier Name: Spiller: ANCHOR BRASS  
Caller Agency: AMER ENVIR  
Contact for more spill info: Spiller Phone:  
Notifier Phone:  
Caller Phone:  
Contact Person Phone:

Spill Class: KNOWN RELEASE THAT CREATES POTENTIAL FOR FIRE OR HAZARD; DEC RESPONSE; WILLING RP; CORRECTIVE ACTION TAKEN

Spill Date	Date Cleanup Ceased	Cause of Spill	Resource Affected	Meets Cleanup Standards	Penalty Recommended
11/07/1992	04/27/1994	TANK FAILURE	ON LAND	NO	NO
Material Spilled			Quantity Spilled	Unk Quantity Spilled ?	Unk Quantity Recovered ?
#2 FUEL OIL		PETROLEUM	0.000 GALLONS	NO	0.000 GALLONS

Caller Remarks: TANK REMOVAL 1K GALLON TANK GONE BAD

DEC Investigator Remarks: NO DEC INVESTIGATOR REMARKS GIVEN FOR THIS SPILL.



**CLOSED STATUS TANK TEST FAILURES IDENTIFIED WITHIN THE SEARCH AREA**

\* - Compass directions can vary substantially for sites located very close to the subject property address.

**Map Identification Number 26** GREEN RESIDENCE **Spill Number: 9900861** Close Date: 06/09/1999  
 114 PARSONS DRIVE HEMPSTEAD, NY NO ZIP PROVIDED

**MAP LOCATION INFORMATION**  
 Site location mapped by: ADDRESS MATCHING  
 Approximate distance from property: 0 feet

**ADDRESS CHANGE INFORMATION**  
 Revised street: NO CHANGE  
 Revised zip code: 11550

**Source of Spill: PRIVATE DWELLING** Spiller: GREEN RESIDENCE Spiller Phone: (516) 505-8181  
 Notifier Type: TANK TESTER Notifier Name: WALT GOULD Notifier Phone: (800) 440-8265  
 Caller Name: CHARLES TISO Caller Agency: ADVANCED TANK SERVICES CO Caller Phone: (800) 440-8265  
 DEC Investigator: T/T/F Contact for more spill info: MARILYN GREEN Contact Person Phone: (516) 505-8181

**Spill Class:** KNOWN RELEASE THAT CREATES POTENTIAL FOR FIRE OR HAZARD;DEC RESPONSE;WILLING RP;CORRECTIVE ACTION TAKEN

Spill Date	Date Cleanup Ceased	Cause of Spill	Resource Affected	Meets Cleanup Standards	Penalty Recommended
04/22/1999		TANK TEST FAILURE	ON LAND	YES	NO

Material Spilled	Quantity Spilled	Units Spilled ?	Quantity Recovered	Units Recovered ?	Unk Quantity Recovered ?
#2 FUEL OIL	0.000	GALLONS	0.000	GALLONS	NO

**TANK TEST INFORMATION**

Tank Number	Tank Size	Tank Test Method	Leak Rate	Gross Leak or Failure
1080.000	GILBARCO PRECISION		0.050	UNKNOWN

**Caller Remarks:** TANK TEST FAILURE AT ABOVE LOCATION. HOME OWNER TO BE ADVISED OF TEST RESULTS. NO CALL BACK REQUESTED.

**DEC Investigator Remarks:** TANK REMOVED 6/8/99 BY TRADEWINDS, NO CONTAMINATION FOUND

Map Identification Number 27

OSWEGO OIL  
45 INTERSECTION STREET

Spill Number: 9704538  
HEMPSTEAD, NY NO ZIP PROVIDED

Close Date: 09/09/1997

MAP LOCATION INFORMATION

Site location mapped by: ADDRESS MATCHING  
Approximate distance from property: 0 feet

ADDRESS CHANGE INFORMATION  
Revised street: NO CHANGE  
Revised zip code: 11550

Source of Spill: NON-MAJOR FACILITY (>1100 GAL)  
Notifier Type: TANK TESTER  
Caller Name: JOHN LEDDY  
DEC Investigator: T/T/F

Notifier Name: JOHN LEDDY  
Caller Agency: PROTEST ENTERPRISES  
Contact for more spill info: JOHN RHODES

Spiller Phone: (516) 485-3900  
Notifier Phone: (516) 321-4670  
Caller Phone: (516) 321-4670  
Contact Person Phone: (516) 485-3900

Spill Class: KNOWN RELEASE THAT CREATES POTENTIAL FOR FIRE OR HAZARD;HIGHLY IMPROBABLE

Spill Date: Date Cleanup Ceased

Cause of Spill

Resource Affected

Meets Cleanup Standards

Penalty Recommended

07/16/1997

TANK TEST FAILURE

ON LAND

YES

NO

Material Spilled

PETROLEUM

Quantity Spilled

Units

Quantity Recovered

Units

Quantity Recovered ?

#2 FUEL OIL

0.000

GALLONS

YES

0.000

GALLONS

NO

Caller Remarks:

LINE TEST FAILURE ON 2 ABOVE GROUND TANKS  
LINE TO FIND THE PROBLEM

NASSAU CO FIRE MARSHALL ADVISED ALSO

TANK OWNER IS DIGGING UP

DEC Investigator

TANK OWNER IS DIGGING UP LINE TO FIND PROBLEM. PRIOR SPILL HISTORY AT THIS LOCATION 90-03084 CLOSE SITE, IMPACTED BY ADJACENT GAS FACILITY.

Map Identification Number 28

APARTMENT COMPLEX  
41-43 HIGH STREET

Spill Number: 9601492  
HEMPSTEAD, NY NO ZIP PROVIDED

Close Date: 07/24/1996

MAP LOCATION INFORMATION

Site location mapped by: MANUAL MAPPING (3)  
Approximate distance from property: 0 feet

ADDRESS CHANGE INFORMATION  
Revised street: 41 HIGH ST  
Revised zip code: 11550

Source of Spill: OTHER NON COMM/INSTITUTIONAL  
Notifier Type: TANK TESTER  
Caller Name: JOHN LEDDY  
DEC Investigator: T/T/F

Notifier Name: JOHN LEDDY  
Caller Agency: PRO-TEST  
Contact for more spill info: B. MOTT

Spiller Phone: (718) 793-0833  
Notifier Phone: (516) 321-4670  
Caller Phone: (516) 321-4670  
Contact Person Phone: (718) 793-0833

Spill Class: KNOWN RELEASE THAT CREATES POTENTIAL FOR FIRE OR HAZARD;DEC RESPONSE;WILLING RP;CORRECTIVE ACTION TAKEN

Spill Date: Date Cleanup Ceased

Cause of Spill

Resource Affected

Meets Cleanup Standards

Penalty Recommended

04/29/1996

TANK TEST FAILURE

ON LAND

YES

NO

Material Spilled

PETROLEUM

Quantity Spilled

Units

Quantity Recovered

Units

Quantity Recovered ?

#2 FUEL OIL

0.000

GALLONS

YES

0.000

GALLONS

NO



TANK TEST INFORMATION

Tank Number	Tank Size	Tank Test Method	Leak Rate	Gross Leak or Failure
001	1000.000	HORNER EZ CHECK	0.000	UNKNOWN

Caller Remarks: caller tested the tank at the apt complex

DEC Investigator Remarks: PREVIOUSLY CAPPED REMOTE FILL DISCONNECTED FROM VENT. SYSTEM PASSED RETEST 5/30/96. NEW VENT INSTALLED, NO CONTAMINATION FOUND PER YELLOWSTONE, NO FURTHER ACTION NEEDED AT THIS TIME

**Map Identification Number 29** DOBLER CHEVROLET Spill Number: 9311780 Close Date: 03/16/1994  
 257 NORTH FRANKLIN ST HEMPSTEAD, NY NO ZIP PROVIDED

MAP LOCATION INFORMATION  
 Address Change Information  
 Site location mapped by: MANUAL MAPPING (3) Revised street: NO CHANGE  
 Approximate distance from property: 0 feet Revised zip code: 11550

Source of Spill: OTHER COMM/INDUSTRIAL Spiller: DOBLER CHEVROLET Spiller Phone: (516) 483-4470  
 Notifier Type: TANK TESTER Notifier Name: Caller Agency: F&N  
 Caller Name: SCOTT SCHUCK Contact for more spill info: Spiller Phone: (516) 483-4470  
 DEC Investigator: T/T/F Contact Person Phone: Caller Phone: (516) 586-4900

Spill Class: NO SPILL OCCURRED, NOT POSSIBLE

Spill Date	Date Cleanup Ceased	Cause of Spill	Resource Affected	Meets Cleanup Standards	Penalty Recommended
01/04/1994	03/16/1994	TANK TEST FAILURE	GROUNDWATER	UNKNOWN	NO

Material Spilled	Quantity Spilled	Units Spilled	Quantity Recovered	Units Recovered	Unk Quantity Recovered?
WASTE OIL	0.000	GALLONS	0.000	GALLONS	NO

Caller Remarks: 2K FAILED PETROTITE, -.262, F&N TESTER

DEC Investigator Remarks: NO DEC INVESTIGATOR REMARKS GIVEN FOR THIS SPILL.

Map Identification Number 30 KOREAN CHURCH/WORLD CRUSA  
94 FULTON AVE

Spill Number: 9310322 Close Date: 02/16/1994  
HEMPSTEAD, NY NO ZIP PROVIDED

MAP LOCATION INFORMATION  
Site location mapped by: ADDRESS MATCHING  
Approximate distance from property: 0 feet

ADDRESS CHANGE INFORMATION  
Revised street: NO CHANGE  
Revised zip code: 11550

Source of Spill: OTHER COMM/INDUSTRIAL  
Notifier Type: TANK TESTER  
Caller Name: THERESA  
DEC Investigator: T/T/F

Notifier Name:  
Caller Agency: ANS  
Contact for more spill info:

Spiller: KOREAN CHURCH/WORLD CRUSA Spiller Phone: (516) 489-5246  
Notifier Phone:  
Caller Phone: (516) 249-5443  
Contact Person Phone:

Spill Class: NO SPILL OCCURRED; NOT POSSIBLE

Spill Date Date Cleanup Ceased Cause of Spill Resource Affected Meets Cleanup Standards Penalty Recommended

11/24/1993 02/16/1994 TANK TEST FAILURE GROUNDWATER UNKNOWN NO

Material Spilled Quantity Spilled Units Spilled ? Quantity Recovered Units Recovered ?

#2 FUEL OIL 0.000 GALLONS NO 0.000 GALLONS NO

Caller Remarks: 2500 FAILED GROSS LEAK, ANS TESTER,

DEC Investigator 02/16/94: TANK REMOVED 12/9/93, NO CONTAMINATION ENCOUNTERED, NO FURTHER ACTION.

Map Identification Number 31 MCDPW DISTRICT COURT  
MAIN ST & FRANKLIN AVENUE

Spill Number: 9112168 Close Date: 03/13/1995  
HEMPSTEAD, NY NO ZIP PROVIDED

MAP LOCATION INFORMATION  
Site location mapped by: ADDRESS MATCHING  
Approximate distance from property: 0 feet

ADDRESS CHANGE INFORMATION  
Revised street: MAIN ST / FRANKLIN AVENUE  
Revised zip code: 11550

Source of Spill: OTHER NON COMM/INSTITUTIONAL  
Notifier Type: OTHER  
Caller Name: GINA COSTANTINI  
DEC Investigator: GIBBONS

Spiller: MCDPW DISTRICT COURT Spiller Phone: (516) 997-8282  
Notifier Phone:  
Caller Phone: (516) 249-3150  
Contact Person Phone:

Spill Class: KNOWN RELEASE WITH MINIMAL POTENTIAL FOR FIRE OR HAZARD; DEC RESPONSE; WILLING RP; CORRECTIVE ACTION TAKEN

Spill Date Date Cleanup Ceased Cause of Spill Resource Affected Meets Cleanup Standards Penalty Recommended

02/27/1992 03/13/1995 TANK TEST FAILURE ON LAND UNKNOWN NO

Material Spilled Quantity Spilled Units Spilled ? Quantity Recovered Units Recovered ?

#2 FUEL OIL 0.000 GALLONS NO 0.000 GALLONS NO

Caller Remarks: VISUAL LEAK IN FUEL LINE IN WALL, WORKING ON FIXING LINE NOW, CALLER CLAIMS NO REAL SPILL, MR. KULPA WAS PREPARING TO CONDUCT TANK TEST, ON HOLD, QUESTION ABOUT DRAINING THE TANK

DEC Investigator 03/13/95: DEC CONFIRMED LEAK STOPPED 4/8/92 TANK FAILED TANK ALONE DUE TO RADIO, TANK ALONE PASSED 4/9/92 TANK WAS REPELLED, NO CONTAMINATION ENCOUNTERED SYSTEM PASSED RETEST NO FURTHER ACTION.

Map Identification Number 32 NCDPW HAZ WASTE 404 PENINSULA BLVD

MAP LOCATION INFORMATION

Site location mapped by: MANUAL MAPPING (3) Approximate distance from property: 0 feet

Source of Spill: OTHER COMM/INDUSTRIAL  
Notifier Type: TANK TESTER  
Caller Name: RANDALL PETERS  
DEC Investigator: T/T/F

Notifier Name: NCDPW HAZ WASTE  
Caller Agency: NCDPW HAZ WASTE  
Contact for more spill info:

Spiller: NCDPW HAZ WASTE

Spill Number: 9105239 Close Date: 03/12/1993  
HEMPSTEAD, NY NO ZIP PROVIDED

ADDRESS CHANGE INFORMATION  
Revised street: NO CHANGE  
Revised zip code: 11550

Spiller Phone:  
Notifier Phone:  
Caller Phone: (516) 997-8282  
Contact Person Phone:

Spill Class: KNOWN RELEASE THAT CREATES POTENTIAL FOR FIRE OR HAZARD; DEC RESPONSE; WILLING RP; CORRECTIVE ACTION TAKEN

Spill Date 03/12/1993 Cause of Spill TANK TEST FAILURE Resource Affected GROUNDWATER Meets Cleanup Standards UNKNOWN Penalty Recommended NO

Material Spilled #2 FUEL OIL

Quantity Spilled 0.000

Units Spilled ?

Quantity Recovered 0.000

Units Recovered ? GALLONS NO

Caller Remarks: TANK TO BE REMOVED 1500 FAILED AT -.343, PETROTITE TEST. SYSTEM TEST

DEC Investigator 03/12/93: TANK REMOVED 3/11/93, KISPRT ATTENDED, NO CONT ENCOUNTERED. NO FURTHER ACTION.

Map Identification Number 33 ANCHOR BRASS CO 92 TAFT AVENUE

MAP LOCATION INFORMATION

Site location mapped by: ADDRESS MATCHING Approximate distance from property: 0 feet

Source of Spill: OTHER COMM/INDUSTRIAL  
Notifier Type: TANK TESTER  
Caller Name: ROBERT MENNIGKE  
DEC Investigator: DEROSA

Spiller: ANCHOR BRASS CO  
Notifier Name: GASOLINE INSTALLATIONS  
Caller Agency: GASOLINE INSTALLATIONS  
Contact for more spill info:

Spill Number: 9103665 Close Date: 03/19/1992  
HEMPSTEAD, NY NO ZIP PROVIDED

ADDRESS CHANGE INFORMATION  
Revised street: NO CHANGE  
Revised zip code: 11550

Spiller Phone: (703) 821-3700  
Notifier Phone:  
Caller Phone: (516) 371-7743  
Contact Person Phone:

Spill Class: KNOWN RELEASE THAT CREATES POTENTIAL FOR FIRE OR HAZARD; DEC RESPONSE; WILLING RP; CORRECTIVE ACTION TAKEN

Spill Date 03/12/1993 Cause of Spill Resource Affected Meets Cleanup Standards Penalty Recommended

07/03/1991 03/19/1992 TANK TEST FAILURE ON LAND UNKNOWN NO  
 Material Spilled Quantity Spilled? Unk Quantity Recovered Units Unk Quantity Recovered?  
 #2 FUEL OIL PETROLEUM 0.000 GALLONS NO 0.000 GALLONS NO  
 CUTTING OIL PETROLEUM 0.000 UNKNOWN NO 0.000 UNKNOWN NO

Caller Remarks: PETROVITE TEST. GASOLINE INSTALLATIONS TESTER. NCDH NOTIFIED.

DEC Investigator 03/19/92: NO CONTAMINATION FOUND, REQUESTED INITIAL TEST RESULTS FROM GI.  
 Remarks:

Map Identification Number 34 UNK 22 HAMILTON PLACE Spill Number: 909641 Close Date: 05/03/1996  
 MAP LOCATION INFORMATION GARDEN CITY, NY NO ZIP PROVIDED  
 Site location mapped by: ADDRESS MATCHING ADDRESS CHANGE INFORMATION  
 Approximate distance from property: 0 feet Revised street: NO CHANGE  
 Revised zip code: 11530

Source of Spill: OTHER COMM/INDUSTRIAL Spiller: HAMILTON GARDENSS OWNER Spiller Phone: (516) 746-6504  
 Notifier Type: OTHER Notifier Name: Notifier Phone:  
 Caller Name: BOB DECK Caller Agency: PETROLEUM TANK CLEANERS Caller Phone: (718) 624-4842  
 DEC Investigator: T/T/F Contact for more spill info: Contact Person Phone:

Spill Class: KNOWN RELEASE THAT CREATES POTENTIAL FOR FIRE OR HAZARD;DEC RESPONSE;WILLING RP;CORRECTIVE ACTION TAKEN

Spill Date Date Cleanup Ceased Cause of Spill Resource Affected Meets Cleanup Standards Penalty Recommended  
 11/30/1990 TANK TEST FAILURE ON LAND YES NO

Material Spilled Quantity Spilled? Unk Quantity Recovered Units Unk Quantity Recovered?  
 #4 FUEL OIL PETROLEUM 0.000 GALLONS NO 0.000 GALLONS NO

Caller Remarks: TANK CLEANERS TESTED RETURN LINE AND IT FAILED. TEMP RETURN LINE INSTALLED. 6K TANK,PRESSURE TEST OF A RETURN LINE FAILED

DEC Investigator RETURN LINE WHICH HAD SECONDARY CONTAINMENT PER NCDH WAS REPLACED WITH SAME. 1 DRUM OF CONT SOIL REMOVED AND DISPOSED OF PER TYREE,NO TEST WAS REQUIRED BY NCDH & ALL CONT SOIL WOULD HAVE BEEN REMOVED. NO FURTHER ACTION NEEDED AT THIS TIME

Spill Number: 8908145 Close Date: 10/18/1994

HEMPSTEAD, NY NO ZIP PROVIDED

UNK  
175 FULTON AVENUE

Map Identification Number 35

MAP LOCATION INFORMATION  
Site location mapped by: MANUAL MAPPING (3)  
Approximate distance from property: 0 feet

Source of Spill: OTHER COMM/INDUSTRIAL  
Notifier Type: TANK TESTER  
Caller Name: PHIL FRAZIN  
DEC Investigator: T/T/F

Spiller: UNK  
Notifier Name:  
Caller Agency: CROWN LEAK DETECTION  
Contact for more spill info:

Spiller Phone: (212) 594-2700  
Notifier Phone:  
Caller Phone: (516) 939-2959  
Contact Person Phone:

Spill Class: KNOWN RELEASE THAT CREATES POTENTIAL FOR FIRE OR HAZARD/DEC RESPONSE;WILLING RP;CORRECTIVE ACTION TAKEN

Spill Date 10/18/1994 Date Cleanup Ceased Cause of Spill Resource Affected Meets Cleanup Standards Penalty Recommended

11/15/1989 10/18/1994 TANK TEST FAILURE GROUNDWATER UNKNOWN NO

Material Spilled Class PETROLEUM Quantity Spilled 0.000 Units Spilled ? 0.000 Quantity Recovered 0.000 Unk Quantity Recovered ?

Caller Remarks: 15K FAILED AT - 429 GPH. FAILED HORNER EZ CHECK. NCDH ON SCENE.WILL EXCAVATE & RETEST, THERE WAS AN OVERFILL

Spill AT THIS LOCATION ON 11/14/89

DEC Investigator 10/18/94: THERE WAS AN OVERFILL SPILL AT THIS LOCATION ON 11/14/89, HANDLED UNDER 89-08087, SYSTEM PASSED  
Remarks: RETEST 1/19/90, SEE NCDH DOCUMENTATION, NO FURTHER ACTION NEEDED.

Map Identification Number 36 SALVATION ARMY Close Date: 01/30/1989

194 FRONT STREET

HEMPSTEAD, NY NO ZIP PROVIDED

MAP LOCATION INFORMATION

Site location mapped by: ADDRESS MATCHING  
Approximate distance from property: 0 feet

Source of Spill: OTHER NON COMM/INSTITUTIONAL  
Notifier Type: TANK TESTER  
Caller Name: MIKE HOETZEL  
DEC Investigator: GOERTZ FD

Spiller: SALVATION ARMY  
Notifier Name:  
Caller Agency: DONEGAL ENVIR  
Contact for more spill info:

Spiller Phone: (516) 481-7600  
Notifier Phone:  
Caller Phone: (516) 747-3704  
Contact Person Phone:

Spill Date 01/30/1989 Date Cleanup Ceased Cause of Spill Resource Affected Meets Cleanup Standards Penalty Recommended

12/14/1988 01/30/1989 TANK TEST FAILURE GROUNDWATER UNKNOWN NO

Material Spilled Class PETROLEUM Quantity Spilled 0.000 Units Spilled ? 0.000 Quantity Recovered 0.000 Unk Quantity Recovered ?

Caller Remarks: 1000 FAILED -.163 DONEGAL EVIRON TESTER. SYSTEM FAILURE

DEC Investigator 01/30/89: KAPCO RETESTED SYSTEM ON 1/21/89 AFTER REPLACING VENT & SUCTION LINES & PASSED.DEC NOT PRESENT  
Remarks: DURING RETEST.

Map Identification Number 37 BERKEY PHOTO Spiller Number: 8806009 Close Date: 12/01/1988  
130 FRONT STREET  
MAP LOCATION INFORMATION HEMPSTEAD, NY NO ZIP PROVIDED  
Site location mapped by: ADDRESS MATCHING ADDRESS CHANGE INFORMATION  
Approximate distance from property: 0 feet Revised street: NO CHANGE  
Revised zip code: 11550

Source of Spill: OTHER NON COMM/INSTITUTIONAL Spiller: BERKEY PHOTO Spiller Phone: (516) 486-3800  
Notifier Type: TANK TESTER Notifier Name: Notifier Phone:  
Caller Name: SCOTT Caller Agency: F&N Contact Person Phone:  
DEC Investigator: GOERTZ FD Contact for more spill info: (516) 586-4900

Spill Date Date Cleanup Ceased Cause of Spill Resource Affected Meets Cleanup Standards Penalty Recommended  
10/14/1988 12/01/1988 TANK TEST FAILURE GROUNDWATER UNKNOWN NO

Material Spilled Quantity Spilled Units Spilled ? Quantity Recovered Units Recovered ?  
#2 FUEL OIL 0.000 GALLONS NO 0.000 GALLONS NO

Caller Remarks: 3K FAILED-INCONCLUSIVE. F&N TESTER. PASSING LEAK RATE BUT WAS NOT COMFORTABLE WITH THE RESULT  
DEC Investigator 12/01/88: TANK WAS REMOVED BY RICE ON 11/30/88.NO CONTAMINATION WAS FOUND.

Map Identification Number 38 WENDELL TERRACE APTS Spiller Number: 8802361 Close Date: 09/03/1993  
20 WENDELL TERRACE HEMPSTEAD, NY NO ZIP PROVIDED  
MAP LOCATION INFORMATION ADDRESS CHANGE INFORMATION  
Site location mapped by: MANUAL MAPPING (4) Revised street: 20 WENDELL ST  
Approximate distance from property: 0 feet Revised zip code: 11550

Source of Spill: OTHER NON COMM/INSTITUTIONAL Spiller: WENDELL TERRACE APTS Spiller Phone: (718) 706-7755  
Notifier Type: TANK TESTER Notifier Name: Notifier Phone:  
Caller Name: AL Caller Agency: F&N Contact Person Phone:  
DEC Investigator: T/T/F Contact for more spill info: (516) 586-4900

Spill Class: NO SPILL OCCURRED;NOT POSSIBLE  
Spill Date Date Cleanup Ceased Cause of Spill Resource Affected Meets Cleanup Standards Penalty Recommended  
06/15/1988 09/03/1993 TANK TEST FAILURE GROUNDWATER UNKNOWN NO

Material Spilled Quantity Spilled Units Spilled ? Quantity Recovered Units Recovered ?

#2 FUEL OIL PETROLEUM 0.000 GALLONS NO 0.000 GALLONS NO

Caller Remarks: F&N TESTER. 10K FAILED AT -.411

DEC Investigator 09/03/93: TANK REMOVED IN PRESENCE ON NYSDEC MIRZA 4/13/93, NO CONTAMINATION ENCOUNTERED, NO FURTHER  
Remarks: ACTION NEEDED AT THIS TIME.

Map Identification Number 39 TUDER GARDENS CONDOMINIUM Spill Number: 8802172 Close Date: 10/12/1989  
12 HAMILTON PLACE GARDEN CITY, NY NO ZIP PROVIDED

MAP LOCATION INFORMATION ADDRESS CHANGE INFORMATION  
Site location mapped by: ADDRESS MATCHING Revised street: NO CHANGE  
Approximate distance from property: 0 feet Revised zip code: 11530

Source of Spill: OTHER NON COMM/INSTITUTIONAL Spiller: TUDER GARDENS CONDO Spiller Phone: (516) 746-1563  
Notifier Type: TANK TESTER Notifier Name: Central Office Notifier Phone:  
Caller Name: JACK CRANDELL Caller Agency: CENTRAL OFFICE Caller Phone: (800) 457-7362  
DEC Investigator: GOERTZ FD Contact for more spill info: Contact Person Phone:

Spill Date Date Cleanup Ceased Cause of Spill Resource Affected Meets Cleanup Standards Penalty Recommended  
06/08/1988 10/12/1989 TANK TEST FAILURE GROUNDWATER UNKNOWN

Material Spilled Quantity Spilled Units Spilled? Quantity Recovered Units Recovered? Unk Quantity Recovered?  
PETROLEUM 0.000 GALLONS NO 0.000 GALLONS NO

Caller Remarks: 5K TANK - SYSTEM TEST FAILURE, UNTESTABLE DUE TO VISIBLE LEAK OF OIL SEEPING INTO BASEMENT AFTER TANK WAS TOPPED OFF

DEC Investigator / / : WILL EXCAVATE, ISOLATE, AND RETEST FACILITY ID#031115.10/12/89: TANK WAS REMOVED ON 10/11/89 BY TYREE. NO CONTAMINATION FOUND.

Map Identification Number 40 JACKSON TERRACE ASSOC Close Date: 12/08/1988  
100 TERRACE AVENUE HEMPSTEAD, NY NO ZIP PROVIDED

MAP LOCATION INFORMATION ADDRESS CHANGE INFORMATION  
Site location mapped by: ADDRESS MATCHING Revised street: NO CHANGE  
Approximate distance from property: 0 feet Revised zip code: 11550

Source of Spill: OTHER COMM/INDUSTRIAL Spiller: JACKSON TERRACE ASSOC Spiller Phone: (516) 292-0404  
Notifier Type: TANK TESTER Notifier Name: Central Office Notifier Phone:  
Caller Name: TANK TESTER Caller Agency: JACKSON TERRACE ASSOC Caller Phone:  
DEC Investigator: GOERTZ FD Contact for more spill info: Contact Person Phone:

Spill Date Date Cleanup Ceased Cause of Spill Resource Affected Meets Cleanup Standards Penalty Recommended  
12/18/1987 12/08/1988 TANK TEST FAILURE GROUNDWATER UNKNOWN

Material Spilled: #2 FUEL OIL  
 Material Class: PETROLEUM  
 Quantity Spilled: 0.000 GALLONS  
 Unk Quantity Spilled?: NO  
 Quantity Recovered: 0.000 GALLONS  
 Unk Quantity Recovered?: NO

Caller Remarks: 10K MANWAY LEAKING VISIBLY

DEC Investigator: / / : F&N WILL REPAIR MANWAY & RETEST. 12/08/88: TANK WAS REMOVED BY TANK TEST INC ON 12/7. APPROX 75 YDS OF CONT SOIL WAS STOCKPILED. NO FURTHER ACTION NEEDED. SPILL CAN BE CLOSED PENDING DISPOSAL OF SOIL.

Map Identification Number 41 JACKSON TERRACE ASSOC  
 100 TERRACE AVENUE

Spill Number: 8707925 Close Date: 11/23/1988

MAP LOCATION INFORMATION  
 Site location mapped by: ADDRESS MATCHING  
 Approximate distance from property: 0 feet

HEMPSTEAD, NY NO ZIP PROVIDED  
 ADDRESS CHANGE INFORMATION  
 Revised street: NO CHANGE  
 Revised zip code: 11550

Source of Spill: OTHER NON COMM/INSTITUTIONAL  
 Notifier Name: TANK TESTER  
 Caller Name: TANK TESTER  
 DEC Investigator: GOERTZ FD

Spiller: JACKSON TERRACE ASSOC  
 Spiller Phone: (718) 706-7755  
 Notifier Phone:  
 Caller Phone:  
 Contact Person Phone:

Spill Date: 12/14/1987  
 Date Cleanup Ceased: 11/23/1988  
 Cause of Spill: TANK TEST FAILURE  
 Resource Affected: GROUNDWATER  
 Meets Cleanup Standards: UNKNOWN  
 Penalty Recommended: NO

Material Spilled: #2 FUEL OIL  
 Material Class: PETROLEUM  
 Quantity Spilled: 0.000 GALLONS  
 Unk Quantity Spilled?: NO  
 Quantity Recovered: 0.000 GALLONS  
 Unk Quantity Recovered?: NO

Caller Remarks: PETROTITE SYSTEM FAILURE WITH GROSS LEAK. 10K.

DEC Investigator: / / : F&N TESTER. DISCUSSING OPTION OF EXCAVATION OF TANK TOP. 11/23/88: SYSTEM RETESTED BY TANK TEST ON 10/19 AFTER NEW SUCTION & RETURN LINES WERE INSTALLED & PASSED. DEC NOT PRESENT DURING RETEST.



Map Identification Number 42 LUTHERN CHURCH/EPIPHANY  
35 FULTON AVENUE

Spill Number: 8704955 Close Date: 10/14/1987  
HEMPSTEAD, NY NO ZIP PROVIDED

MAP LOCATION INFORMATION  
Site location mapped by: MANUAL MAPPING (3)  
Approximate distance from property: 0 feet

ADDRESS CHANGE INFORMATION  
Revised street: NO CHANGE  
Revised zip code: 11550

Source of Spill: OTHER NON COMM/INSTITUTIONAL  
Notifier Type: TANK TESTER  
Caller Name: TANK TESTER  
DEC Investigator: GOERTZ FD  
Notifier Name: TANK TESTER  
Caller Agency: TANK TESTER  
Contact for more spill info: TANK TESTER

Spiller: LUTHERN CHURCH/EPIPHANY  
Spiller Phone: (516) 481-9344  
Notifier Phone: TANK TESTER  
Caller Phone: TANK TESTER  
Contact Person Phone: TANK TESTER

Spill Date 09/14/1987 Date Cleanup Ceased 10/14/1987 Cause of Spill TANK TEST FAILURE

Resource Affected UNKNOWN Meets Cleanup Standards NO Penalty Recommended

Material Spilled #2 FUEL OIL

Quantity Spilled 0.000 Gallons

Class PETROLEUM

Quantity Spilled 0.000 Gallons

Caller Remarks: 2K STEEL TANK UNTESTABLE-LEAK FOUND IN VENT LINE.

Quantity Recovered 0.000 Gallons  
Unk Quantity Recovered ?

DEC Investigator / / : A.VOLINO & SONS WILL REPAIR & RETEST. / / : VOLINIO REPLACED VENT LINE, FILL PIPE & COPPER RETURN  
Remarks: LINE TO BASEMENT.FINAL SYSTEM PASSED RETEST ON 9/24/87.DEC NOT PRESENT DURING RETEST.

Map Identification Number 43 NY GUARDIAN MORTGAGE CO  
167 FULTON AVENUE

Spill Number: 8602870 Close Date: 01/21/1987  
HEMPSTEAD, NY NO ZIP PROVIDED

MAP LOCATION INFORMATION  
Site location mapped by: ADDRESS MATCHING  
Approximate distance from property: 0 feet

ADDRESS CHANGE INFORMATION  
Revised street: NO CHANGE  
Revised zip code: 11550

Source of Spill: OTHER COMM/INDUSTRIAL  
Notifier Type: TANK TESTER  
Caller Name: TANK TESTER  
DEC Investigator: O'NEILL FD  
Notifier Name: TANK TESTER  
Caller Agency: TANK TESTER  
Contact for more spill info: TANK TESTER

Spiller: NY GUARDIAN MORTGAGE CO  
Spiller Phone: (516) 292-3707  
Notifier Phone: NY GUARDIAN MORTGAGE CO  
Caller Phone: NY GUARDIAN MORTGAGE CO  
Contact Person Phone: NY GUARDIAN MORTGAGE CO

Spill Date 07/31/1986 Date Cleanup Ceased 01/21/1987 Cause of Spill TANK TEST FAILURE

Resource Affected UNKNOWN Meets Cleanup Standards NO Penalty Recommended

Material Spilled #2 FUEL OIL

Quantity Spilled 0.000 Gallons

Class PETROLEUM

Quantity Spilled 0.000 Gallons

Caller Remarks: 2K TANK FROM 1949 FAILED PT-UNTESTABLE.

Quantity Recovered 0.000 Gallons  
Unk Quantity Recovered ?

DEC Investigator / / : 3OPTION LETTER TO BE SENT.  
Remarks:





CLOSED STATUS UNKNOWN CAUSE SPILLS AND OTHER CAUSE SPILLS IDENTIFIED WITHIN THE SEARCH AREA

\* - Compass directions can vary substantially for sites located very close to the subject property address.

Map Identification Number 44 BRIDGE CHRYSLER PLYMOUTH  
229 NORTH FRANKLIN AVENUE

MAP LOCATION INFORMATION

Site location mapped by: MANUAL MAPPING (3)

Approximate distance from property: 0 feet

Source of Spill: NONE GIVEN

Notifier Type: NONE GIVEN

Caller Name: JIMMY SIVIGLIA

DEC Investigator: COSTELLO 99-078

Notifier Name: SAME

Caller Agency: NCFM

Contact for more spill info: RAY SERVICE MGR

Spill Number: 9925264 Close Date: 09/01/1999  
HEMPSTEAD, NY NO ZIP PROVIDED

ADDRESS CHANGE INFORMATION

Revised street: 229 NORTH FRANKLIN ST

Revised zip code: 11550

Spiller: BRIDGE CHRYSLER PLYMOUTH

Spiller Phone: (516) 486-7450

Notifier Phone:

Caller Phone: (516) 572-1092

Contact Person Phone: (516) 486-7450

Spill Class: KNOWN RELEASE WITH MINIMAL POTENTIAL FOR FINE OR HAZARD; DEC RESPONSE; WILLING RP; CORRECTIVE ACTION TAKEN

Spill Date Date Cleanup Ceased Cause of Spill Resource Affected Meets Cleanup Standards Penalty Recommended

08/23/1999 NONE GIVEN NONE GIVEN YES NO

Material Spilled

PETROLEUM

Quantity Spilled 20.000

Quantity Spilled ? 0.000

Quantity Recovered 0.000

Quantity Recovered ? UNK

Caller Remarks: WASTE OIL STORAGE TANK WAS OVERFILLED

DEC Investigator NOT LIKELY TO AFFECT DRAINAGE, ORDER TO CLEANUP ISSUED. TELECON WITH RAY HAS COMPANY ON SITE TO PUMP OUT STORAGE TANK AND CLEANUP SPILLAGE ON ASPHALT COSTELLO INSPECTED ON 8/31/99, NO IMPACT TO DRAINAGE, SURFACE CLEANUP SATISFACTORY, NO FURTHER ACTION

Map Identification Number 45 HUSSLINE PARTS INCE  
48 SEWELL STREET

MAP LOCATION INFORMATION

Site location mapped by: ADDRESS MATCHING

Approximate distance from property: 0 feet

Source of Spill: OTHER COMM/INDUSTRIAL

Notifier Type: FIRE DEPARTMENT

Caller Name: INSPECTOR DILAVORE

DEC Investigator: GIBBONS

Notifier Name:

Caller Agency: NCFM

Contact for more spill info:

Spill Number: 9507338 Close Date: 09/27/1999  
HEMPSTEAD, NY NO ZIP PROVIDED

ADDRESS CHANGE INFORMATION

Revised street: NO CHANGE

Revised zip code: 11550

Spiller: HUSSLINE PARTS INC

Spiller Phone:

Notifier Phone:

Caller Phone: (516) 659-1917

Contact Person Phone:

Spill Class: KNOWN RELEASE THAT CREATES A FIRE OR HAZARD; DEC RESPONSE; UNKNOWN RESPONSIBLE PARTY; CORRECTIVE ACTION TAKEN

Spill Date 09/15/1995 Date Cleanup Ceased 09/27/1995 Cause of Spill OTHER Resource Affected ON LAND Meets Cleanup Standards YES Penalty Recommended NO

Material Spilled UNKNOWN PETROLEUM Material Class PETROLEUM Quantity Spilled 0.000 Units Spilled ? NO Quantity Recovered 0.000 Units Recovered ? NO

Caller Remarks: MULTIPLE CHEMICALS, PLANT CAUGHT ON FIRE, FD ON SCENE, PLATING PLANT

DEC Investigator 09/27/95: SPILL BEING HANDLED BY DHWR.  
Remarks:

Map Identification Number 46 HEMPSTEAD LINCOLN MERCURY 301 WEST FRANKLIN AVE

Spill Number: 9416160 Close Date: 09/07/1995  
HEMPSTEAD, NY NO ZIP PROVIDED

MAP LOCATION INFORMATION  
Site location mapped by: ADDRESS MATCHING  
Approximate distance from property: 0 feet

ADDRESS CHANGE INFORMATION  
Revised street: 301 N FRANKLIN ST  
Revised zip code: 11550

Source of Spill: OTHER COMM/INDUSTRIAL  
Notifier Type: DEC  
Caller Name: BRIAN MATTHEWS  
DEC Investigator: MATTHEWS

Spiller: HEMPSTEAD LINCOLN MERCURY  
Notifier Name: Spiller Phone:  
Caller Agency: DEC Notifier Phone:  
Contact for more spill info: Caller Phone: (516) 444-0320  
Contact Person Phone:

Spill Class: KNOWN RELEASE THAT CREATES POTENTIAL FOR FIRE OR HAZARD; DEC RESPONSE; WILLING RP; CORRECTIVE ACTION TAKEN

Spill Date 03/09/1995 Date Cleanup Ceased 09/07/1995 Cause of Spill OTHER Resource Affected ON LAND Meets Cleanup Standards YES Penalty Recommended NO

Material Spilled GASOLINE Material Class PETROLEUM Quantity Spilled 0.000 Units Spilled ? NO Quantity Recovered 0.000 Units Recovered ? NO

Caller Remarks: CONTAMINATION FOUND DURING ROUTINE TANK REMOVAL POSS FROM OVERFILLS

DEC Investigator 09/07/95: 3 YARDS DISPOSED OF NO OTHER ACTION.  
Remarks:

Map Identification Number 47 GOODYEAR Spill Number: 9406499 Close Date: 09/07/1995

101 NO FRANKLIN ST  
 HEMPSTEAD, NY NO ZIP PROVIDED  
 ADDRESS CHANGE INFORMATION  
 Revised street: NO CHANGE  
 Revised zip code: 11550

Source of Spill: OTHER COMM/INDUSTRIAL  
 Notifier Type: HEALTH DEPARTMENT  
 Caller Name: ROBIN RHODE  
 DEC Investigator: MATTHEWS

Spiller: GOODYEAR  
 Notifier Name:  
 Caller Agency: NCDH  
 Contact for more spill info:

Spiller Phone:  
 Notifier Phone:  
 Caller Phone: (516) 571-5060  
 Contact Person Phone:

Spill Class: KNOWN RELEASE THAT CREATES POTENTIAL FOR FIRE OR HAZARD;DEC RESPONSE;WILLING RP;CORRECTIVE ACTION TAKEN

Spill Date 09/07/1995 Cause of Spill OTHER Resource Affected ON LAND Meets Cleanup Standards YES Penalty Recommended NO

Material Spilled WASTE OIL  
 Class PETROLEUM  
 Quantity Spilled 0.000 GALLONS  
 Unk Quantity Spilled ? NO  
 Quantity Recovered 0.000 GALLONS  
 Unk Quantity Recovered ? NO

Caller Remarks: TANK REMOVAL FOUND CONTAMINATION, NCDH ON SITE

DEC Investigator 09/07/95: APPROX 55 YARDS DISPOSED OF AT CLEAN EARTH OF NEW CASSLE, DELAWARE.

Remarks:

Map Identification Number 48 HEMPSTEAD GOLF & CTRY CLU Spill Number: 9404146 Close Date: 11/20/1994

60 FRONT STREET  
 HEMPSTEAD, NY NO ZIP PROVIDED  
 ADDRESS CHANGE INFORMATION  
 Revised street: NO CHANGE  
 Revised zip code: 11550

Source of Spill: OTHER COMM/INDUSTRIAL  
 Notifier Type: DEC  
 Caller Name:  
 DEC Investigator: MATTHEWS

Spiller: HEMPSTEAD GOLF & CTRY CLU  
 Notifier Name:  
 Caller Agency:  
 Contact for more spill info:

Spiller Phone:  
 Notifier Phone:  
 Caller Phone:  
 Contact Person Phone:

Spill Class: KNOWN RELEASE THAT CREATES POTENTIAL FOR FIRE OR HAZARD;DEC RESPONSE;WILLING RP;CORRECTIVE ACTION TAKEN

Spill Date 11/20/1994 Cause of Spill OTHER Resource Affected ON LAND Meets Cleanup Standards UNKNOWN Penalty Recommended NO

Material Spilled GASOLINE  
 Class PETROLEUM  
 Quantity Spilled 0.000 GALLONS  
 Unk Quantity Spilled ? NO  
 Quantity Recovered 0.000 GALLONS  
 Unk Quantity Recovered ? NO

Caller Remarks: TANK REMOVAL, OLD SPILL FOUND, CONTRACTOR DUG OUT OF IT, APPROX 2 YDS STOCKPILED, 1K TANK  
 DEC Investigator Remarks: NO DEC INVESTIGATOR REMARKS GIVEN FOR THIS SPILL.

Map Identification Number 49 INDEPENDENCE FINA SERV IN  
 111 MADISON STREET  
 MAP LOCATION INFORMATION  
 Site location mapped by: ADDRESS MATCHING  
 Approximate distance from property: 0 feet

Source of Spill: OTHER COMM/INDUSTRIAL  
 Notifier Type: OTHER  
 Caller Name: ANTHONY WILLIAMS  
 DEC Investigator: LAMANNO

Spiller: INDEPENDENCE FINA SERV IN Spiller Phone: (313) 473-4221  
 Notifier Name: Notifier Phone:  
 Caller Agency: ALL STATE POWER VAC Caller Phone: (908) 862-8702  
 Contact for more spill info: Contact Person Phone:

Spill Class: KNOWN RELEASE WITH MINIMAL POTENTIAL FOR FIRE OR HAZARD,DEC RESPONSE,WILLING RP,CORRECTIVE ACTION TAKEN

Spill Date 01/07/1995 Cause of Spill OTHER Resource Affected ON LAND Meets Cleanup Standards UNKNOWN Penalty Recommended NO

Material Spilled PETROLEUM  
 Class OTHER  
 Quantity Spilled 0.000 Gallons  
 Unk Quantity Spilled ? 0.000 Gallons  
 Quantity Recovered 0.000 Gallons  
 Unk Quantity Recovered ? 0.000 Gallons

Caller Remarks: TANK REMOVAL, REMOVING CONT SOIL WILL STOCKPILE

DEC Investigator 01/07/95: SAME AS 94-01715.  
 Remarks:

Map Identification Number 50 INDEPENDENCE FINANCIAL TR  
 11 MADISON AVE  
 MAP LOCATION INFORMATION  
 Site location mapped by: ADDRESS MATCHING  
 Approximate distance from property: 0 feet

Source of Spill: OTHER COMM/INDUSTRIAL  
 Notifier Type: RESPONSIBLE PARTY  
 Caller Name: A LAMANNO  
 DEC Investigator: LAMANNO

Spiller: INDEPENDENCE FINANCIAL TR Spiller Phone: (313) 473-4218  
 Notifier Name: Notifier Phone:  
 Caller Agency: DEC Caller Phone: (516) 444-0334  
 Contact for more spill info: Contact Person Phone:

Spill Class: KNOWN RELEASE THAT CREATES POTENTIAL FOR FIRE OR HAZARD,DEC RESPONSE,WILLING RP,CORRECTIVE ACTION TAKEN

Spill Date 01/07/1995 Cause of Spill OTHER Resource Affected ON LAND Meets Cleanup Standards UNKNOWN Penalty Recommended NO

Spill Number: 9403019 Close Date: 01/07/1995  
 HEMPSTEAD, NY NO ZIP PROVIDED  
 ADDRESS CHANGE INFORMATION  
 Revised street: 11 MADISON AVE  
 Revised zip code: 11550

Spill Number: 9401715 Close Date: 01/07/1995  
 HEMPSTEAD, NY NO ZIP PROVIDED  
 ADDRESS CHANGE INFORMATION  
 Revised street: NO CHANGE  
 Revised zip code: 11550

Material Spilled: WASTE OIL  
 Material Class: PETROLEUM  
 Quantity Spilled: 0.000 GALLONS  
 Unk Quantity Spilled?: NO  
 Quantity Recovered: 0.000 GALLONS  
 Unk Quantity Recovered?: NO  
 Caller Remarks: DURING ROUTINE TANK REMOVAL FOUND CONTAMINATION, CONTAMINATION REMOVED AND STOCKPILED  
 DEC Investigator: 01/07/95: SAME AS 94-03019.  
 Remarks:

Map Identification Number 51 LEE MYLES TRANSMISSION  
 160 FRONT STREET  
 HEMPSTEAD, NY NO ZIP PROVIDED  
 Spill Number: 9401429 Close Date: 08/29/1994  
 MAP LOCATION INFORMATION  
 Site location mapped by: ADDRESS MATCHING  
 Revised street: NO CHANGE  
 Approximate distance from property: 0 feet  
 Revised zip code: 11550

Source of Spill: OTHER COMM/INDUSTRIAL  
 Notifier Type: HEALTH DEPARTMENT  
 Caller Name: ROBIN RHODES  
 DEC Investigator: GIBBONS

Spiller: LEE MYLES TRANSMISSION  
 Notifier Name:  
 Caller Agency: NCDH  
 Contact for more spill info:

Spiller Phone: (516) 483-2500  
 Notifier Phone:  
 Caller Phone: (516) 571-5060  
 Contact Person Phone:

Spill Class: KNOWN RELEASE WITH MINIMAL POTENTIAL FOR FIRE OR HAZARD;DEC RESPONSE;WILLING RP;CORRECTIVE ACTION TAKEN

Spill Date: 04/29/1994  
 Date Cleanup Ceased: 08/29/1994  
 Cause of Spill: OTHER  
 Resource Affected: ON LAND  
 Meets Cleanup Standards: UNKNOWN  
 Penalty Recommended: NO  
 Material Spilled: #2 FUEL OIL  
 Material Class: PETROLEUM  
 Quantity Spilled: 0.000 GALLONS  
 Unk Quantity Spilled?: NO  
 Quantity Recovered: 0.000 GALLONS  
 Unk Quantity Recovered?: NO  
 Caller Remarks: 275 GAL TANK, ALLEN BRUSSELS ON SITE, OVERFILLS OVER TIME, 8 YDS NO OTHER WORK NEEDED AS PER NCDH, NCDH TO SEND COPY OF REPORT

DEC Investigator: 08/29/94: SOIL DISPOSED OF, DISPOSAL RECPTS RECEIVED, NO FURTHER ACTION NEEDED AT THIS TIME.  
 Remarks:

Map Identification Number 52 CLINTON LAWRENCE LANDLORD  
273 NO FRANKLIN AVE

Spill Number: 9307520 Close Date: 11/09/1994

MAP LOCATION INFORMATION  
Site location mapped by: ADDRESS MATCHING  
Approximate distance from property: 0 feet

HEMPSTEAD, NY NO ZIP PROVIDED  
ADDRESS CHANGE INFORMATION  
Revised street: 273 N FRANKLIN ST  
Revised zip code: 11550

Source of Spill: PRIVATE DWELLING  
Notifier Type: OTHER  
Caller Name: BRIAN REDDY  
DEC Investigator: DECANDIA

Spiller: CLINTON LAWRENCE LANDLORD  
Notifier Phone: (516) 432-5720  
Caller Phone: (516) 624-1860  
Contact Person Phone:

Spill Class: KNOWN RELEASE THAT CREATES POTENTIAL FOR FIRE OR HAZARD;DEC RESPONSE;UNKNOWN RP;CORRECTIVE ACTION TAKEN

Spill Date 11/09/1994 Date Cleanup Ceased Cause of Spill Resource Affected Meets Cleanup Standards Penalty Recommended

09/17/1993 11/09/1994 OTHER GROUNDWATER UNKNOWN NO

Material Spilled  
Class  
PETROLEUM

Quantity Spilled 0.000 GALLONS  
Units Spilled ?  
Quantity Recovered 0.000 GALLONS  
Units Recovered ?

Caller Remarks: IMPROPERLY ABANDONED TANK, TANK STILL CONTAINS APPROX 4" OIL, BORING CONDUCTED AROUND TANK TO DEPTH OF 10'  
HAD PETROLEUM ODOR, PHASE I ASSESSMENT, SITE ASSESSMENT REPORT TO FOLLOW

DEC Investigator 11/09/94: TANK REMOVED 10 YDS OF CONT SOIL DISPOSED OF.  
Remarks:

Map Identification Number 53 FULTON STREET SCHOOL  
FULTON STREET

Spill Number: 9205213 Close Date: 01/05/1998

MAP LOCATION INFORMATION  
Site location mapped by: MANUAL MAPPING (2)  
Approximate distance from property: 0 feet

HEMPSTEAD, NY NO ZIP PROVIDED  
ADDRESS CHANGE INFORMATION  
Revised street: FULTON ST  
Revised zip code: 11550

Source of Spill: OTHER NON COMM/ INSTITUTIONAL  
Notifier Type: TANK TESTER  
Caller Name: JAMES GELUNA  
DEC Investigator: RICE

Spiller: FULTON STREET SCHOOL  
Notifier Phone:  
Caller Phone: (516) 230-2858  
Contact Person Phone:

Spill Class: KNOWN RELEASE THAT CREATES POTENTIAL FOR FIRE OR HAZARD;DEC RESPONSE;WILLING RP;CORRECTIVE ACTION TAKEN

Spill Date 08/06/1992 Date Cleanup Ceased Cause of Spill Resource Affected Meets Cleanup Standards Penalty Recommended

08/06/1992 08/06/1992 OTHER GROUNDWATER YES NO

Material Spilled  
Class  
PETROLEUM

Quantity Spilled 0.000 GALLONS  
Units Spilled ?  
Quantity Recovered 0.000 GALLONS  
Units Recovered ?



Caller Remarks: TANK REMOVAL, CONT SOIL BEING STOCKPILED ON PLASTIC WILL TEST, PICK UP AND DISPOSE

DEC Investigator Remarks: NO DISPOSAL RECORDS AVAILABLE. NO OTHER ACTION

Map Identification Number 54 SALVATION ARMY Spill Number: 9112418 Close Date: 04/19/1994  
194 FRONT STREET HEMPSTEAD, NY NO ZIP PROVIDED

MAP LOCATION INFORMATION ADDRESS CHANGE INFORMATION  
Site location mapped by: ADDRESS MATCHING Revised street: NO CHANGE  
Approximate distance from property: 0 feet Revised zip code: 11550

Source of Spill: UNKNOWN Spiller: SALVATION ARMY Spiller Phone: (516) 481-7600  
Notifier Type: DEC Notifier Name: Notifier Phone:  
Caller Name: Caller Agency: Caller Phone:  
DEC Investigator: MIRZA WELL Contact for more spill info: Contact Person Phone:

Spill Class: KNOWN RELEASE THAT CREATES POTENTIAL FOR FIRE OR HAZARD; DEC RESPONSE; WILLING RP; CORRECTIVE ACTION TAKEN

Spill Date: 04/19/1994 Cause of Spill: Resource Affected: Meets Cleanup Standards: Penalty Recommended

Material Spilled: OTHER GROUNDWATER UNKNOWN NO

Quantity Spilled: 0.000 GALLONS NO Unk Quantity Spilled? Unk Quantity Recovered? Unk Quantity Recovered?

Material Class: PETROLEUM 0.000 GALLONS NO 0.000 GALLONS NO

Caller Remarks: GASOLINE CONTAMINATION DISCOVERED DURING THE REMOVAL OF 1K GASOLINE TANK

DEC Investigator Remarks: NO DEC INVESTIGATOR REMARKS GIVEN FOR THIS SPILL.

Map Identification Number 55 BRIDGE CRYSLER PLYMOUTH Spill Number: 9110474 Close Date: 03/27/1992  
229 NORTH FRANKLIN STREET HEMPSTEAD, NY NO ZIP PROVIDED

MAP LOCATION INFORMATION ADDRESS CHANGE INFORMATION  
Site location mapped by: MANUAL MAPPING (3) Revised street: NO CHANGE  
Approximate distance from property: 0 feet Revised zip code: 11550

Source of Spill: OTHER NON COMM/INSTITUTIONAL Spiller: BRIDGE CRYSLER PLYMOUTH Spiller Phone: (516) 483-5500  
Notifier Type: HEALTH DEPARTMENT Notifier Name: Notifier Phone:  
Caller Name: ALAN BRUSSELS Caller Agency: NCDH Caller Phone:  
DEC Investigator: DEROSA Contact for more spill info: Contact Person Phone:

Spill Class: KNOWN RELEASE THAT CREATES POTENTIAL FOR FIRE OR HAZARD; DEC RESPONSE; WILLING RP; CORRECTIVE ACTION TAKEN

Spill Date: 03/27/1992 Cause of Spill: Resource Affected: Meets Cleanup Standards: Penalty Recommended

Material Spilled: OTHER GROUNDWATER UNKNOWN NO

Material Spilled: PETROLEUM  
 Quantity Spilled: 0.000 GALLONS  
 Unk Spilled?: NO  
 Quantity Recovered: 0.000 GALLONS  
 Unk Recovered?: NO

Caller Remarks: MILRO CONTRACTOR, TANK REMOVAL 550 OR 1K, DRYWELL OR DRAIN IN SAME AREA CONTAMINATED

DEC Investigator Remarks: NO DEC INVESTIGATOR REMARKS GIVEN FOR THIS SPILL.

Map Identification Number 56 UNK TRACTOR TRAILER Spill Number: 9110383 Close Date: 01/04/1992  
 OLD FRANKLIN AVE & UNION HEMPSTEAD, NY NO ZIP PROVIDED

MAP LOCATION INFORMATION ADDRESS CHANGE INFORMATION  
 Site location mapped by: ADDRESS MATCHING Revised street: OLD FRANKLIN ST / UNION PL  
 Approximate distance from property: 0 feet Revised zip code: 11550

Source of Spill: COMMERCIAL VEHICLE Spiller: UNK Spiller Phone:  
 Notifier Type: OTHER Notifier Name: GARY SMITHING Notifier Phone:  
 Caller Name: GARY SMITHING Caller Agency: NCFM Contact Person Phone: (516) 566-5277  
 DEC Investigator: ACAMPORA Contact for more spill info: Contact Person Phone:

Spill Date: 01/04/1992 Cause of Spill: Resource Affected: Meets Cleanup Standards: Penalty Recommended: NO  
 Date Cleanup Ceased: 01/04/1992 Cause of Spill: UNKNOWN IN SEWER UNKNOWN NO

Material Spilled: UNKNOWN PETROLEUM  
 Quantity Spilled: 30.000 GALLONS  
 Unk Spilled?: NO  
 Quantity Recovered: 30.000 GALLONS  
 Unk Recovered?: NO

Caller Remarks: LOOKS LIKE VIRGIN MOTOR OIL, SAND APPLIED BY VILLAGE OF HEMPSTEAD, OIL IN DRAIN, PUDDLE IN ROAD ALSO

DEC Investigator Remarks:

- 01/03/92: A: DEC NOTIFIED OF UNK PETRO IN DRAIN. NCFM AND LOCAL PD ON SITE. 15:35: ACAMPORA/RICE ON SITE. MET WITH PD & NCFM (CASE #S NOT OBTAINED). FOUND THE FOLLOWING:.
- 01/03/92: B: AS PER WITNESS (DRIVER OF VEHICLE PLATE JRY897 [MR ISHIE?]), TRACTOR TRAILER WAS PARKED IN "NO PARKING" ZONE THIS AM. THE VEHICLE WAS BEING WORKED ON BY UNK PERSON.
- 01/03/92: C: DUE TO AN UNKNOWN CAUSE, THE TRACTOR TRAILER HAD EQUIPMENT PROBLEMS & AN UNK AMOUNT OF PETROLEUM SPILLED ONTO THE ROAD & INTO A STORM DRAIN.
- 01/03/92: D: THE STAIN WAS FOUND TO START AT THE "NO PARKING ZONE" AND CONTINUE NORTH TO MAIN STREET. THEN IT WENT WEST TO NORTH FRANKLIN AVE AND CONTINUED NORTH. THE STAIN THEN ENDED.
- 01/03/92: E: SINCE THE WITNESS COULD NOT GIVE ANY INFORMATION TO IDENTIFY THE VEHICLE, THE STATE HIRED A CONTRACTOR TO CLEAN-UP.

01/03/92: F: APPROX. 1/2" PRODUCT WAS FOUND IN THE DRAIN, BUT WATER LEVEL AND PRODUCT LEVEL WHERE BELOW THE OUTGOING PIPE. CHECKED DRAIN IMMEDIATELY DOWN STREAM: IT WAS FREE OF PRODUCT.

01/03/92: G: 1745- M. MIRZA ON SITE TO RELIEVE ACAMPORA/RICE. F&N ON SITE. VACCED 203GAL WATER W/OIL, AND GENERATED 2 DRUMS SOLIDS. TOWN SANDED ROAD.

01/03/92: H: TOWN WILL CHECK TO SEE IF TICKET WAS ISSUED WHILE VEHICLE WAS ILLEGALLY PARKED. OFFICER SCHICHEL (GARDEN CITY PD CASE 67-92) SAID EMPLOYEE AT HEMPSTEAD FORD (MR ISHIE) WITNESSED VEHICLE.

01/04/92: ACAMPORA TALKED WITH MR ISHIE. HE SAW VEHICLE EARLY IN THE MORNING BUT COULD NOT IDENTIFY. ALSO INTERVIEWED MANAGER OF "SNO-HAUS": COULD NOT IDENTIFY.

01/04/92: ACAMPORA/GIBBONS CHECKED SPILL AREA FINAL TIME, NO FURTHER ACTION POSSIBLE. CAN CLOSE PENDING FINAL BILLS AND I.S.R. WRITE-UP.

10/10/95: This is additional information about material spilled from the translation of the old spill file: MOTOR OIL/LUBE OIL.

Map Identification Number 57 VACANT CINEMA Spill Number: 9101980 Close Date: 05/22/1991  
 145 NO FRANKLIN AVENUE HEMPSTEAD, NY NO ZIP PROVIDED

MAP LOCATION INFORMATION

Site location mapped by: ADDRESS MATCHING  
 Approximate distance from property: 0 feet

ADDRESS CHANGE INFORMATION  
 Revised street: 145 N FRANKLIN ST  
 Revised zip code: 11550

Source of Spill: OTHER COMM/INDUSTRIAL

Spiller: VACANT CINEMA Spiller Phone: (718) 507-5000  
 Notifier Type: OTHER Notifier Phone:  
 Caller Name: AVERIL RANCE Caller Agency: PHOENIX SAFETY Caller Phone: (215) 935-1770  
 DEC Investigator: LEUNG Contact for more spill info: Contact Person Phone:

Spill Date Date Cleanup Ceased Cause of Spill Resource Affected Meets Cleanup Standards Penalty Recommended  
 05/15/1991 05/22/1991 OTHER ON LAND UNKNOWN NO

Material Spilled Material Class

#6 FUEL OIL PETROLEUM

Quantity Spilled 0.000 Gallons  
 Units Spilled NO  
 Quantity Recovered 0.000 Gallons  
 Units Recovered NO

Caller Remarks: APPROX 3 1/2 YDS CONT SOIL REMOVED, NCDH ON SITE, OK TO BACKFILL. NO RESPONSE NECESSARY 3K & 10K

DEC Investigator Remarks: NO DEC INVESTIGATOR REMARKS GIVEN FOR THIS SPILL.

Map Identification Number 58 P&J REALTY 137 NO FRANKLIN AVE Spill Number: 9101929 Close Date: 05/22/1991

MAP LOCATION INFORMATION HEMPSTEAD, NY NO ZIP PROVIDED ADDRESS CHANGE INFORMATION Revised street: 137 NO FRANKLIN ST Revised zip code: 11550

Source of Spill: OTHER COMM/INDUSTRIAL Spiller: P&J REALTY Spiller Phone: (516) 741-0515 Notifier Type: LOCAL AGENCY Notifier Name: Notifier Phone: Caller Name: ROBIN RHODE Caller Agency: NCDH Contact for more spill info: Contact Person Phone: (516) 535-3315 DEC Investigator: LEUNG Contact for more spill info: Contact Person Phone:

Spill Date 05/22/1991 Date Cleanup Ceased Cause of Spill Resource Affected Meets Cleanup Standards Penalty Recommended

05/16/1991 05/22/1991 OTHER ON LAND UNKNOWN NO Material Spilled Quantity Spilled? Unk Quantity Spilled? Quantity Recovered Unk Quantity Recovered? #4 FUEL OIL 0.000 GALLONS NO 0.000 GALLONS NO

Caller Remarks: 4 YARDS STOCKPILED. NO OTHER ACTION REQ'D. DEC Investigator 05/22/91: SEE ALSO 91-01980. Remarks:

Map Identification Number 59 UNK CHASNER STREET Spill Number: 9101395 Close Date: 06/19/1991

MAP LOCATION INFORMATION HEMPSTEAD, NY NO ZIP PROVIDED ADDRESS CHANGE INFORMATION Site location mapped by: MANUAL MAPPING (4) Revised street: NO CHANGE Approximate distance from property: 0 feet Revised zip code: 11550

Source of Spill: OTHER COMM/INDUSTRIAL Spiller: UNK Spiller Phone: Notifier Type: LOCAL AGENCY Notifier Name: Notifier Phone: Caller Name: BOB DILAVORE Caller Agency: NCFM Contact for more spill info: Contact Person Phone: (516) 639-6564 DEC Investigator: PARISH Contact for more spill info: Contact Person Phone:

Spill Date 06/19/1991 Date Cleanup Ceased Cause of Spill Resource Affected Meets Cleanup Standards Penalty Recommended

05/03/1991 06/19/1991 OTHER IN SEWER UNKNOWN NO Material Spilled Quantity Spilled? Unk Quantity Spilled? Quantity Recovered Unk Quantity Recovered? CAUSTIC SODA 0.000 GALLONS NO 0.000 GALLONS NO

Caller Remarks: FIRE AT FACILITY AND RUNOFF WENT INTO PARKING LOT DRAINS AND SMALL AMT WENT INTO STORM DRAINS.FM SENDING RESPONSE TEAM IN TO SAMPLE DRUMS DEC Investigator 06/19/91: DEBRIS FROM SPILL CLEANED UP BY RESPONSIBLE PARTY(SOLIDS & LIQUIDS, STORED ON SITE FOR SAMPLING &

Remarks: DISPOSAL. NCDH TO FOLLOWUP ON YARD CATCH BASIN.

Map Identification Number 60 JAMES MEDICAL BLDG  
131 FULTON AVENUE

Spill Number: 9012949 Close Date: 03/20/1991  
HEMPSTEAD, NY NO ZIP PROVIDED

MAP LOCATION INFORMATION

Site location mapped by: MANUAL MAPPING (3)  
Approximate distance from property: 0 feet

ADDRESS CHANGE INFORMATION  
Revised street: NO CHANGE  
Revised zip code: 11550

Source of Spill: OTHER COMM/INDUSTRIAL  
Notifier Type: AFFECTED PERSONS  
Caller Name: DON ERWIN  
DEC Investigator: NONE

Spiller: JAMES MEDICAL BLDG  
Notifier Phone: (516) 485-2088  
Caller Phone:  
Contact Person Phone:

Spill Date 03/20/1991 Cause of Spill OTHER

Date Cleanup Ceased 03/20/1991  
Resource Affected IN SEWER  
Meets Cleanup Standards UNKNOWN  
Penalty Recommended NO

Material Spilled UNKNOWN PETROLEUM

Quantity Spilled 0.000 GALLONS  
Unk Quantity Spilled? 0.000 GALLONS  
Quantity Recovered 0.000 GALLONS  
Unk Quantity Recovered? NO

UNKNOWN PETROLEUM

Caller Remarks: PARKING LOT OFTEN FLOODS WITH WATER AND OIL AFTER HEAVY RAIN. NCDH CHECKED OUT, IT APPEARS TO BE ONLY DRAINAGE PROBLEM. OIL APPEARS TO BE JUST RUNOFF

DEC Investigator Remarks: NO DEC INVESTIGATOR REMARKS GIVEN FOR THIS SPILL.

Map Identification Number 61 LEE MYLES TRANSMISSION  
160 FRONT STREET

Spill Number: 9004670 Close Date: 07/27/1990  
HEMPSTEAD, NY NO ZIP PROVIDED

MAP LOCATION INFORMATION

Site location mapped by: ADDRESS MATCHING  
Approximate distance from property: 0 feet

ADDRESS CHANGE INFORMATION  
Revised street: NO CHANGE  
Revised zip code: 11550

Source of Spill: OTHER COMM/INDUSTRIAL  
Notifier Type: HEALTH DEPARTMENT  
Caller Name: STEVE MILLER  
DEC Investigator: NONE

Spiller: LEE MYLES TRANSMISSION  
Notifier Phone: (516) 483-2500  
Caller Phone:  
Contact Person Phone:

Spill Date 07/27/1990 Cause of Spill UNKNOWN

Date Cleanup Ceased 07/27/1990  
Resource Affected ON LAND  
Meets Cleanup Standards UNKNOWN  
Penalty Recommended NO

Material Spilled UNKNOWN PETROLEUM

Quantity Spilled 0.000 GALLONS  
Unk Quantity Spilled? 0.000 GALLONS  
Quantity Recovered 0.000 GALLONS  
Unk Quantity Recovered? NO

WASTE OIL

Caller Remarks: CONT SOIL ENCOUNTERED DURING ROUTINE REMOVAL. TANK LOOKS O.K. NO HOLES, ABOUT 15 YDS OF SOIL REMOVED. NO

FURTHER WORK REQUIRED AS PER NCDH. SOME SLOPPY HOUSEKEEPING SPILLS ON PREMISES

DEC Investigator Remarks: NO DEC INVESTIGATOR REMARKS GIVEN FOR THIS SPILL.

Map Identification Number 62 ARTHUR MOTT-BLDG OWNER  
77 TERRACE AVENUE

Spill Number: 9004328 Close Date: 08/02/1990  
HEMPSTEAD, NY NO ZIP PROVIDED

MAP LOCATION INFORMATION

Site location mapped by: MANUAL MAPPING (3)  
Approximate distance from property: 0 feet

ADDRESS CHANGE INFORMATION  
Revised street: NO CHANGE  
Revised zip code: 11550

Source of Spill: UNKNOWN  
Notifier Type: HEALTH DEPARTMENT  
Caller Name: DON IRWIN  
DEC Investigator: HAAS

Spiller: ARTHUR MOTT-BLDG OWNER Spiller Phone: (516) 486-1010  
Notifier Name: Notifier Phone:  
Caller Agency: NCDH Caller Phone: (516) 535-2078  
Contact for more spill info: Contact Person Phone:

Date Cleanup Ceased 08/02/1990  
Cause of Spill UNKNOWN  
Resource Affected GROUNDWATER

Meets Cleanup Standards UNKNOWN  
Penalty Recommended NO

Material Spilled  
Class PETROLEUM

Quantity Spilled 0.000  
Units GALLONS NO  
Quantity Recovered 0.000  
Units GALLONS NO  
Unk Quantity Recovered ?

WASTE OIL

Caller Remarks: NCDH INSPECTED SITE ON COMPLAINT, WASTE OIL DISCOVERED IN DRYWELL

DEC Investigator 07/31/90: DEC CHECKED S.D/DRYWELL AND COULD NOT FIND ANY OIL IN IT. NO FURTHER ACTION REQUIRED.  
Remarks:

Map Identification Number 63 LEE MYLES  
160 FRONT STREET

Spill Number: 9000626 Close Date: 04/24/1990  
HEMPSTEAD, NY NO ZIP PROVIDED

MAP LOCATION INFORMATION

Site location mapped by: ADDRESS MATCHING  
Approximate distance from property: 0 feet

ADDRESS CHANGE INFORMATION  
Revised street: NO CHANGE  
Revised zip code: 11550

Source of Spill: OTHER COMM/INDUSTRIAL  
Notifier Type: HEALTH DEPARTMENT  
Caller Name: DON IRWIN  
DEC Investigator: GOMEZ

Spiller: LEE MYLES  
Notifier Name:  
Caller Agency: NCDH  
Contact for more spill info:

Spiller Phone: (516) 483-2500  
Notifier Phone:  
Caller Phone: (516) 535-2078  
Contact Person Phone:

Date Cleanup Ceased 04/24/1990  
Cause of Spill UNKNOWN  
Resource Affected ON LAND

Meets Cleanup Standards UNKNOWN  
Penalty Recommended NO

Material Spilled  
Class PETROLEUM

Quantity Spilled 0.000  
Units GALLONS NO  
Quantity Recovered 0.000  
Units GALLONS NO  
Unk Quantity Recovered ?

WASTE OIL

-----  
 Caller Remarks: WALTER SOBEL IS OWNER 718-886-1000 OR 516-484-0010. 4" OF SOIL SCRAPED FROM ALLEY IN PREP FAR LANDSCAPING,  
 DEFINITE ODOR. NCDH HAD THEM STOCKPILE. MAY NEED MORE EXCAVATION  
 -----

DEC Investigator Remarks: NO DEC INVESTIGATOR REMARKS GIVEN FOR THIS SPILL.  
 -----

Map Identification Number 64 UNK Spill Number: 9000497 Close Date: 06/15/1990  
 130 FRANKLIN AVENUE GARDEN CITY, NY NO ZIP PROVIDED  
 MAP LOCATION INFORMATION ADDRESS CHANGE INFORMATION  
 Site location mapped by: MANUAL MAPPING (3) Revised street: NO CHANGE  
 Approximate distance from property: 0 feet Revised zip code: 11530

Source of Spill: OTHER COMM/INDUSTRIAL Spiller: UNK Spiller Phone: (516) 481-1616  
 Notifier Type: FIRE DEPARTMENT Notifier Name: Notifier Phone:  
 Caller Name: INSPECTOR SMITHING Caller Agency: NCFM Caller Phone: (516) 647-4061  
 DEC Investigator: LUCE Contact for more spill info: Contact Person Phone:

Spill Date Date Cleanup Ceased Cause of Spill Resource Affected Meets Cleanup Standards Penalty Recommended  
 04/15/1990 06/15/1990 UNKNOWN IN SEWER UNKNOWN NO

Material Spilled Quantity Spilled Units Spilled ? Quantity Recovered Unk Quantity Recovered ?  
 #2 FUEL OIL PETROLEUM 30.000 GALLONS NO 0.000 GALLONS NO

Caller Remarks: WATER ENTERED INTO U/G HEATING OIL TANK FORCING OIL TO COME OUT & GO INTO A DRYWELL.FLOODED DRYWELL. OIL  
 FLOATING ON TOP IN PUDDLE.4" WATER IN U/G TANK.SPILLER HAVING DIFFICULTY HIRING CONTRACTOR

DEC Investigator 06/15/90: PARKING LOT AND DRYWELL CLEANED UP. LATER DATE FUEL OIL TANK REMOVED. NO WELLS REQUIRED.  
 -----  
 Remarks:

Map Identification Number 65 44 NEWMAN COURT ASSOCIATE Spill Number: 8904539 Close Date: 07/28/1992  
 44 NEWMANS COURT HEMPSTEAD, NY NO ZIP PROVIDED  
 MAP LOCATION INFORMATION ADDRESS CHANGE INFORMATION  
 Site location mapped by: ADDRESS MATCHING Revised street: NO CHANGE  
 Approximate distance from property: 0 feet Revised zip code: 11550

Source of Spill: OTHER COMM/INDUSTRIAL Spiller: 44 NEWMAN COURT ASSOCIATE Spiller Phone:  
 Notifier Type: OTHER Notifier Name: Notifier Phone:  
 Caller Name: MR. PROUNIS Caller Agency: LAWYER FOR TENANT Caller Phone: (212) 421-0306  
 DEC Investigator: MIRZA WELL Contact for more spill info: Contact Person Phone:

Spill Class: KNOWN RELEASE THAT CREATES POTENTIAL FOR FIRE OR HAZARD,DEC RESPONSE,WILLING RP,CORRECTIVE ACTION TAKEN  
 Spill Date Date Cleanup Ceased Cause of Spill Resource Affected Meets Cleanup Standards Penalty Recommended  
 08/04/1989 07/28/1992 UNKNOWN GROUNDWATER UNKNOWN NO

Material Spilled: UNKNOWN PETROLEUM  
 Material Class: PETROLEUM  
 Quantity Spilled: 0.000 GALLONS  
 Unk Quantity Spilled?: NO  
 Quantity Recovered: 0.000 GALLONS  
 Unk Quantity Recovered?: NO  
 Caller Remarks: THREE DRILLING DONE FOR SITE ASSESSMENT AND MORGAGE. 20' WELLS DTW 11' "STRONG OIL ODOR AT WELLS 2 & 3 FREE FLOATING PRODUCT IN 2 WELLS. SITE IS LAUNDRY.  
 DEC Investigator Remarks: NO DEC INVESTIGATOR REMARKS GIVEN FOR THIS SPILL.

Map Identification Number 66 HESS OIL  
 45 JACKSON AVENUE  
 MAP LOCATION INFORMATION  
 Site location mapped by: ADDRESS MATCHING  
 Approximate distance from property: 0 feet

Spill Number: 8709781 Close Date: 03/07/1988  
 HEMPSTEAD, NY NO ZIP PROVIDED  
 ADDRESS CHANGE INFORMATION  
 Revised street: 45 JACKSON ST  
 Revised zip code: 11550

Source of Spill: OTHER COMM/INDUSTRIAL  
 Notifier Type: CITIZEN  
 Caller Name: ANONYMOUS TENNANT  
 DEC Investigator: WALEK FD

Spiller: HESS OIL  
 Notifier Name: Spiller Phone: (212) 964-7712  
 Caller Agency: Notifier Phone:  
 Contact for more spill info: Caller Phone:  
 Cause of Spill: Resource Affected Meets Cleanup Standards Penalty Recommended  
 UNKNOWN ON LAND UNKNOWN

Spill Date: 03/07/1988  
 Material Spilled: #2 FUEL OIL

Quantity Spilled: 50.000 POUNDS  
 Unk Quantity Spilled?: NO  
 Quantity Recovered: 0.000 POUNDS  
 Unk Quantity Recovered?: NO

Caller Remarks: OIL BUBBLING UP OUT OF GROUND BEHIND BLDG FOR WEEKS.  
 DEC Investigator Remarks: 03/07/88: SPILL SATISFACTORILY CLEANED UP BY CONTRACTOR FOR SPILLER, GENERATING 2-3 CUBIC YDS OF CONT. DEBRIS DISPOSAL PERFORMED BY RGM. NOTICE OF VIOLATION SENT TO HESS OIL.



Map Identification Number 67 METAL PROCESSING  
106 TAFT AVENUE

Spill Number: 8706261 Close Date: 10/26/1987  
HEMPSTEAD, NY NO ZIP PROVIDED

MAP LOCATION INFORMATION  
Site location mapped by: ADDRESS MATCHING  
Approximate distance from property: 0 feet

ADDRESS CHANGE INFORMATION  
Revised street: NO CHANGE  
Revised zip code: 11550

Source of Spill: OTHER COMM/INDUSTRIAL  
Notifier Type: POLICE DEPARTMENT  
Caller Name: FD'

Spiller: METAL PROCESSING  
Spiller Phone:  
Notifier Phone:  
Caller Phone:  
Contact Person Phone:

DEC Investigator: ' FD'  
Date Cleanup Ceased  
Cause of Spill  
UNKNOWN

Contact for more spill info:  
Resource Affected  
Meets Cleanup Standards  
Penalty Recommended  
AIR UNKNOWN NO

Material Spilled  
UNKNOWN PETROLEUM

Quantity Spilled  
Quantity Recovered  
Units Recovered  
Units Recovered ?  
0.000 GALLONS NO 0.000 GALLONS NO

Caller Remarks: NO REMARKS GIVEN FOR THIS SPILL

DEC Investigator / / : NCPD INVESTIGATING-ODOR COMPLAINT. NO RESPONSE NEEDED. 10/10/95: This is additional information about material spilled from the translation of the old spill file: ROTTEN FISH ODOR.

Map Identification Number 68 UNK  
FRONT ST & FRANKLIN AVE

Spill Number: 8703992 Close Date: 08/19/1987  
HEMPSTEAD, NY NO ZIP PROVIDED

MAP LOCATION INFORMATION  
Site location mapped by: MANUAL MAPPING (3)  
Approximate distance from property: 0 feet

ADDRESS CHANGE INFORMATION  
Revised street: FRONT ST / S FRANKLIN AVE  
Revised zip code: 11550

Source of Spill: UNKNOWN  
Notifier Type: FIRE DEPARTMENT  
Caller Name: O'BRIEN FD

Spiller: UNK  
Spiller Phone:  
Notifier Phone:  
Caller Phone:  
Contact Person Phone:

DEC Investigator: O'BRIEN FD  
Date Cleanup Ceased  
Cause of Spill  
UNKNOWN

Contact for more spill info:  
Resource Affected  
Meets Cleanup Standards  
Penalty Recommended  
ON LAND UNKNOWN NO

Material Spilled  
UNKNOWN PETROLEUM

Quantity Spilled  
Quantity Recovered  
Units Recovered  
Units Recovered ?  
0.000 GALLONS NO 0.000 GALLONS NO

Caller Remarks: NO REMARKS GIVEN FOR THIS SPILL

DEC Investigator / / : COUNTY SANDED ROAD & SAND IS SATURATED IN AREAS. / / : COUNTY SANDED ROAD & SAND IS SATURATED IN AREAS.8/14/87 CHECKED SITE-LEFT LAND WESTBOUND STAINED.NO SAND. NO DRAINS AFFECTED.

Map Identification Number 69 ST VINCENTS DEPAUL TRUCK  
 FRANKLYN AVE 2ND ST & 4TH  
 MAP LOCATION INFORMATION  
 Site location mapped by: MANUAL MAPPING (4)  
 Approximate distance from property: 1 feet to the N\*

Spill Number: 8907466 Close Date: 02/06/1990  
 GARDEN CITY, NY NO ZIP PROVIDED  
 ADDRESS CHANGE INFORMATION  
 Revised street: FRANKLIN AVE / 3RD ST  
 Revised zip code: 11530

Source of Spill: COMMERCIAL VEHICLE  
 Notifier Type: FIRE DEPARTMENT  
 Caller Name: FM DILAVORE  
 DEC Investigator: HOFMANN

Spiller: ST VINCENTS DEPAUL TRUCK Spiller Phone:  
 Notifier Phone:  
 Caller Agency: NCFM Caller Phone: (516) 521-3721  
 Contact for more spill info: Contact Person Phone:

Spill Date Date Cleanup Ceased Cause of Spill Resource Affected Meets Cleanup Standards Penalty Recommended  
 10/27/1989 02/06/1990 OTHER ON LAND UNKNOWN NO

Material Spilled	Quantity Spilled	Units Spilled	Unk Quantity Spilled ?	Quantity Recovered	Units Recovered	Unk Quantity Recovered ?
MOTOR OIL	0.000	GALLONS	NO	0.000	GALLONS	NO
WASTE OIL	6.000	GALLONS	NO	0.000	GALLONS	NO

Caller Remarks: TRUCK IS RENTED: HUB TRUCK RENTAL, 94 GAZZA BLVD, FARMINGDALE. ENGINE BLEW ON TRUCK, ROADWAY AFFECTED. NO DRAINS. NCDPW APPLYING SAND & WILL SWEEP UP

DEC Investigator 02/06/90: DPW SANDED AND SWEPT.

Remarks:



-----  
 CLOSED STATUS HAZARDOUS SPILLS - MISC. SPILL CAUSES - EQUIPMENT FAILURE, HUMAN ERROR, TANK OVERFILL, DELIBERATE SPILL,  
 TRAFFIC ACCIDENT, HOUSEKEEPING, ABANDONED DRUM, AND VANDALISM - IDENTIFIED WITHIN THE SEARCH AREA.  
 -----

\* - Compass directions can vary substantially for sites located very close to the subject property address.

Map Identification Number 70

MAP LOCATION INFORMATION  
 Site location mapped by: MANUAL MAPPING (3)  
 Approximate distance from property: 0 feet  
 WHITSON STREET  
 HEMPSTEAD, NY NO ZIP PROVIDED  
 Spill Number: 9906861 Close Date: 09/17/1999  
 ADDRESS CHANGE INFORMATION  
 Revised street: NO CHANGE  
 Revised zip code: 11550

Source of Spill: OTHER COMM/INDUSTRIAL  
 Spiller: UNK  
 Spiller Phone: ( )  
 Notifier Type: POLICE DEPARTMENT  
 Notifier Name: HEMPSTEAD PD  
 Notifier Phone: (516)  
 Caller Name: SGT ROBERT BRESSINGHAM  
 Caller Agency: NASSAU COUNTY  
 Caller Phone: (516) 573-8240  
 DEC Investigator: DARCANGELO  
 Contact for more spill info: SGT BRESSINGHAM  
 Contact Person Phone: (516) 573-8240

Spill Class: KNOWN RELEASE WITH MINIMAL POTENTIAL FOR FIRE OR HAZARD;DEC RESPONSE;WILLING RP;CORRECTIVE ACTION TAKEN

Spill Date: 09/08/1999  
 Date Cleanup Ceased: 09/08/1999  
 Cause of Spill: DELIBERATE  
 Resource Affected: IN SEWER  
 Meets Cleanup Standards: YES  
 Penalty Recommended: NO

Material Spilled	Quantity Spilled	Units	Unk Spilled ?	Quantity Recovered	Units Recovered ?	Unk Recovered ?
ACETIC ACID	0.000	GALLONS	YES	0.000	GALLONS	NO

Caller Remarks: 20 - 55 GAL DRUMS WERE WASHED OUT AT LOCATION AND THE RESIDUE WASHED ONTO GROUND AND INTO STORM DRAIN - PD IS ON SCENE W/HAZMAT TEAM - AREA CORDONED OFF - WAITING FOR CALLBACK

DEC Investigator Remarks: LIQUID IN ROAD BROWN WITH VINEGAR ODOR, PH OF 4 NEUTRALIZE TO PH BETWEEN 6&8, APPLYING SODA ASH LIQUID FLUSHED INTO STORM DRAINAGE BY RELEASING FIRE HYDRANTS, CHECKED OUTFALL NO ODORS OR DISCOLORATION OR STRESS TO WILDLIFE TELECON WITH KATIE MURPHY OF SOLID WASTE DRUMS THAT DO NOT CONTAIN ACUTELY HAZ MATERIALS ARE CONSIDEREED EMPTY IF THEY CONTAIN LESS THAN 1" OF MATERIAL,NO REGULATION FOR THESE DRUMS,NO FURTHER ACTION

Map Identification Number 71

125 TERRACE AVENUE

Spill Number: 9812771

Close Date: 08/18/2000

MAP LOCATION INFORMATION

Site location mapped by: ADDRESS MATCHING

HEMPSTEAD, NY NO ZIP PROVIDED  
ADDRESS CHANGE INFORMATION  
Revised street: NO CHANGE  
Revised zip code: 11550

Source of Spill: OTHER NON COMM/INSTITUTIONAL  
Notifier Type: FIRE DEPARTMENT  
Caller Name: JAMES HICKMAN  
DEC Investigator: CAMPBELL

Spiller Phone: (718) 944-4040  
Notifier Phone:  
Caller Phone: (516) 521-2046  
Contact Person Phone: (516) 521-2046

Spill Class: KNOWN RELEASE THAT CREATES POTENTIAL FOR FIRE OR HAZARD;DEC RESPONSE;WILLING RP;CORRECTIVE ACTION TAKEN

Spill Date: Date Cleanup Ceased Cause of Spill Resource Affected Meets Cleanup Standards Penalty Recommended

01/17/1999 EQUIPMENT FAILURE ON LAND YES NO

Material Spilled

Material Class

Quantity Spilled Units Spilled ?

Quantity Recovered Units Recovered ?

#2 FUEL OIL

PETROLEUM

0.000 GALLONS NO

0.000 GALLONS NO

Caller Remarks: LEAKING LINE CAUSED SPILL

DEC Investigator

CAMPBELL TELECON FROM NCFM INSPECTOR MCGRATH: BASEMENT OF APARTMENT BLDG IS COVERED WITH PUDDLE OF OIL. TENANTS ARE IRRATE DUE TO THE LACK OF HEAT. SOURCE AREA CLEANUP WAS DONE. 1/3 CY OF SOIL REMOVED AFTER FLOOR WAS CHOPPED UP. NO FURTHER ACTION NEEDED AT THIS TIME

Map Identification Number 72

APT BLDG  
133-141 TERRACE AVENUE

Spill Number: 9801657

Close Date: 05/21/1998

MAP LOCATION INFORMATION

Site location mapped by: ADDRESS MATCHING

HEMPSTEAD, NY NO ZIP PROVIDED  
ADDRESS CHANGE INFORMATION  
Revised street: 133 TERRACE AVE  
Revised zip code: 11550

Source of Spill: COMMERCIAL VEHICLE  
Notifier Type: RESPONSIBLE PARTY  
Caller Name: MATT CUFFARO  
DEC Investigator: FORD

Spiller: MYSTIC  
Notifier Name:  
Caller Agency: MYSTIC CARRIERS  
Contact for more spill info:

Spiller Phone:  
Notifier Phone:  
Caller Phone: (718) 932-9075  
Contact Person Phone: ( )

Spill Class: KNOWN RELEASE WITH MINIMAL POTENTIAL FOR FIRE OR HAZARD;NO DEC RESPONSE;WILLING RP;CORRECTIVE ACTION TAKEN

Spill Date: Date Cleanup Ceased Cause of Spill Resource Affected Meets Cleanup Standards Penalty Recommended

05/07/1998

TANK OVERFILL

ON LAND

YES

NO

Material Spilled

Material Class

Quantity Spilled Units Spilled ?

Quantity Recovered Units Recovered ?

#2 FUEL OIL

PETROLEUM

5.000 GALLONS NO

0.000 GALLONS NO

Caller Remarks: (temp spill #16) driver thought tank was bigger

DEC Investigator Remarks: NO DEC INVESTIGATOR REMARKS GIVEN FOR THIS SPILL.

Map Identification Number 73

MAP LOCATION INFORMATION  
404 PENINSULA BLVD  
Site location mapped by: MANUAL MAPPING (3)  
Approximate distance from property: 0 feet

Spill Number: 9703616 Close Date: 07/16/1999  
HEMPSTEAD, NY NO ZIP PROVIDED  
ADDRESS CHANGE INFORMATION  
Revised street: 440 PENINSULA BLVD  
Revised zip code: 11550

Source of Spill: OTHER COMM/INDUSTRIAL  
Notifier Type: FIRE DEPARTMENT  
Caller Name: INSP. GARY SMITHING  
DEC Investigator: CAMPBELL

Spiller: MASSAU COUNTY DPW  
Notifier Name: CHIEF ?  
Caller Agency: NCFM  
Contact for more spill info:

Spiller Phone: (516) 571-6850  
Notifier Phone: (516) 486-0012  
Caller Phone: (516) 572-1038  
Contact Person Phone:

Spill Class: KNOWN RELEASE THAT CREATES POTENTIAL FOR FIRE OR HAZARD/DEC RESPONSE;WILLING RP;CORRECTIVE ACTION TAKEN

Spill Date Date Cleanup Ceased Cause of Spill Resource Affected Meets Cleanup Standards Penalty Recommended

06/20/1997 ABANDONED DRUM ON LAND YES NO

Material Spilled  
Class  
UNKNOWN PETROLEUM  
PETROLEUM

Quantity Spilled ? Unk Quantity Spilled ? Unk Quantity Recovered ? Unk Quantity Recovered ?

2.000 GALLONS NO 0.000 GALLONS NO

Caller Remarks: 2 METAL 55-GAL DRUMS WERE APPARENTLY ABANDONED IN THE REAR PARKING LOT - DRUMS ARE ALMOST FULL - BOTH DRUMS ARE RUSTED - 1 DRUM ON IT'S SIDE W/ STAIN AROUND IT - NO LABELS PRESENT ON EITHER DRUM

DEC Investigator NCDPW ARRANGED FOR WASTE DISPOSAL

Map Identification Number 74

MAP LOCATION INFORMATION  
STATE INSURANCE FUND  
159 NORTH FRANKLIN STREET

Spill Number: 9613965 Close Date: 02/12/1998  
HEMPSTEAD, NY NO ZIP PROVIDED

ADDRESS CHANGE INFORMATION  
Revised street: NO CHANGE  
Revised zip code: 11550

Source of Spill: OTHER COMM/INDUSTRIAL  
Notifier Type: RESPONSIBLE PARTY  
Caller Name: FRAN DANANTI  
DEC Investigator: LAMANNO

Spiller: STATE INSURANCE FUND  
Notifier Name: FRAN DANANTI  
Caller Agency: MEDIAN OIL CO  
Contact for more spill info: LARRY TRESCER

Spiller Phone: (516) 783-1000  
Notifier Phone: (516) 783-1000  
Caller Phone: (516) 783-1000  
Contact Person Phone: (516) 783-1000

Spill Class: KNOWN RELEASE WITH MINIMAL POTENTIAL FOR FIRE OR HAZARD/DEC RESPONSE;WILLING RP;CORRECTIVE ACTION TAKEN

Spill Date Date Cleanup Ceased Cause of Spill Resource Affected Meets Cleanup Standards Penalty Recommended

02/28/1997

EQUIPMENT FAILURE

ON LAND

YES

NO

Material Spilled

Material Class

Quantity Spilled

Units

Unk Quantity Spilled ?

Quantity Recovered

Unk Quantity Recovered ?

#2 FUEL OIL

PETROLEUM

8.000

GALLONS

NO

8.000

GALLONS

NO

Caller Remarks: FAULTY GUAGE TANK OVERFILL SPILL CONTAINED AND CLEANED UP

DEC Investigator SPILL TO CONCRETE. NO DRAINS AFFECTED

Remarks:

Map Identification Number 75 RIVERA RESIDENCE  
122 TERRACE AVENUE

Spill Number: 9511178 Close Date: 12/06/1995

ADDRESS CHANGE INFORMATION  
HEMPSTEAD, NY NO ZIP PROVIDED  
Revised street: NO CHANGE  
Revised zip code: 11550

MAP LOCATION INFORMATION  
Site location mapped by: ADDRESS MATCHING  
Approximate distance from property: 0 feet

Source of Spill: PRIVATE DWELLING  
Notifier Type: RESPONSIBLE PARTY  
Caller Name: FRANCISCO RIVERA  
DEC Investigator: NONE

Spiller: RIVERA RESIDENCE  
Notifier Name: FRANCISCO RIVERA  
Caller Agency:  
Contact for more spill info:

Spiller Phone:  
Notifier Phone: (516) 489-8347  
Caller Phone: (516) 489-8347  
Contact Person Phone:

Spill Class: KNOWN RELEASE WITH MINIMAL POTENTIAL FOR FIRE OR HAZARD;NO DEC RESPONSE;WILLING RP;CORRECTIVE ACTION TAKEN

Spill Date Date Cleanup Ceased Cause of Spill

Resource Affected

Meets Cleanup Standards

Penalty Recommended

12/04/1995

EQUIPMENT FAILURE

ON LAND

YES

NO

Material Spilled

Material Class

Quantity Spilled

Units

Unk Quantity Spilled ?

Quantity Recovered

Unk Quantity Recovered ?

#2 FUEL OIL

PETROLEUM

1.000

GALLONS

NO

1.000

GALLONS

NO

Caller Remarks: SMALL LEAK IN FUEL LINE REPAIRED AND CLEANED UP BY RELIANCE FUEL

DEC Investigator TEMPORARY FUEL SUPPLY'S BEEN SET UP. SPILL WAS ON A BASEMENT CONCRETE FLOOR. RELIANCE IS SCHEDULED TO REPLACE THE FUEL LINE ON FRIDAY.

Map Identification Number 76 LILCO  
 FRANKLIN AVE & W COLUMBIA

Spill Number: 9506924  
 HEMPSTEAD, NY NO ZIP PROVIDED

Close Date: 06/08/1998

MAP LOCATION INFORMATION  
 Site location mapped by: ADDRESS MATCHING  
 Approximate distance from property: 0 feet

ADDRESS CHANGE INFORMATION  
 Revised street: N FRANKLIN ST / W COLUMBIA ST  
 Revised zip code: 11550

Source of Spill: OTHER COMM/INDUSTRIAL  
 Notifier Type: RESPONSIBLE PARTY  
 Caller Name: TOM CAMPBELL  
 DEC Investigator: AUSTIN

Spiller: LILCO  
 Notifier Name:  
 Caller Agency: LILCO  
 Contact for more spill info:

Spiller Phone:  
 Notifier Phone:  
 Caller Phone: (516) 391-6138  
 Contact Person Phone:

Spill Class: KNOWN RELEASE THAT CREATES POTENTIAL FOR FIRE OR HAZARD;DEC RESPONSE;WILLING RP;CORRECTIVE ACTION TAKEN

Spill Date: 09/06/1995 Date Cleanup Ceased: Resource Affected: Meets Cleanup Standards: Penalty Recommended: YES NO

Material Spilled: EQUIPMENT FAILURE ON LAND YES NO

Material Class: PETROLEUM  
 Quantity Spilled: 5.000 GALLONS NO  
 Unk Quantity Spilled?: 0.000 GALLONS NO  
 Quantity Recovered: 0.000 GALLONS NO  
 Unk Quantity Recovered?: 0.000 GALLONS NO

Caller Remarks: TRANSFORMER WAS SMOKING - LEAK CONTAINED INSIDE VAULT. WILL CLEAN UP IN THE MORNING.

DEC Investigator: CLEANUP BY LILCO

Map Identification Number 77 RESIDENCE  
 130 PARSONS DRIVE

Spill Number: 9505588  
 HEMPSTEAD, NY NO ZIP PROVIDED

Close Date: 08/07/1995

MAP LOCATION INFORMATION  
 Site location mapped by: ADDRESS MATCHING  
 Approximate distance from property: 0 feet

ADDRESS CHANGE INFORMATION  
 Revised street: NO CHANGE  
 Revised zip code: 11550

Source of Spill: PRIVATE DWELLING  
 Notifier Type: RESPONSIBLE PARTY  
 Caller Name: MARTHA EPLER  
 DEC Investigator: NONE

Spiller: RESIDENCE  
 Notifier Name:  
 Caller Agency:  
 Contact for more spill info:

Spiller Phone:  
 Notifier Phone:  
 Caller Phone: (516) 489-5994  
 Contact Person Phone:

Spill Class: KNOWN RELEASE WITH MINIMAL POTENTIAL FOR FIRE OR HAZARD;NO DEC RESPONSE;WILLING RP;CORRECTIVE ACTION TAKEN

Spill Date: 08/05/1995 Date Cleanup Ceased: Resource Affected: Meets Cleanup Standards: Penalty Recommended: UNKNOWN NO

Material Spilled: EQUIPMENT FAILURE ON LAND UNKNOWN NO

Material Class: PETROLEUM  
 Quantity Spilled: 1.000 GALLONS NO  
 Unk Quantity Spilled?: 0.000 GALLONS NO  
 Quantity Recovered: 0.000 GALLONS NO  
 Unk Quantity Recovered?: 0.000 GALLONS NO

#2 FUEL OIL

Caller Remarks: FILTER FAILURE, NO FURTHER ACTION

DEC Investigator Remarks: NO DEC INVESTIGATOR REMARKS GIVEN FOR THIS SPILL.

Map Identification Number 78 UNK  
130 FRANKLIN AVE  
MAP LOCATION INFORMATION  
Site location mapped by: MANUAL MAPPING (3)  
Approximate distance from property: 0 feet

Spiller: UNK  
Address Change Information  
Revised street: NO CHANGE  
Revised zip code: 11530

Spill Number: 9500333 Close Date: 04/10/1995

Source of Spill: COMMERCIAL VEHICLE  
Notifier Type: FIRE DEPARTMENT  
Caller Name: OFFICER RASKIN  
DEC Investigator: NONE

Notifier Name:  
Caller Agency: NCFM  
Contact for more spill info:  
Spiller Phone:  
Notifier Phone:  
Caller Phone: (516) 572-1092  
Contact Person Phone:

Spill Class: KNOWN RELEASE WITH MINIMAL POTENTIAL FOR FIRE OR HAZARD; NO DEC RESPONSE; WILLING RP; CORRECTIVE ACTION TAKEN

Spill Date Date Cleanup Ceased Cause of Spill Resource Affected Meets Cleanup Standards Penalty Recommended  
04/09/1995 04/10/1995 EQUIPMENT FAILURE ON LAND UNKNOWN NO

Material Spilled  
HYDRAULIC OIL  
WASTE OIL  
Material Class  
PETROLEUM  
PETROLEUM

Quantity Spilled? Unk Quantity Spilled? Recovered Units Unk Quantity Recovered?  
0.000 UNKNOWN NO 0.000 UNKNOWN NO  
10.000 GALLONS NO 0.000 GALLONS NO

Caller Remarks: HYDRAULIC LINE FAILED, ON STREET, FD USED SPEEDI DRI ON IT, TOWN WILL SWEEP UP, NO RESPONSE

DEC Investigator Remarks: NO DEC INVESTIGATOR REMARKS GIVEN FOR THIS SPILL.

Map Identification Number 79 COMMONS RESIDENCE  
114 THIRD STREET  
MAP LOCATION INFORMATION

Spill Number: 9415605 Close Date: 03/03/1995

Site location mapped by: ADDRESS MATCHING  
Approximate distance from property: 0 feet

Address Change Information  
Revised street: 114 3RD ST  
Revised zip code: 11530

Source of Spill: PRIVATE DWELLING  
Notifier Type: RESPONSIBLE PARTY  
Caller Name: MARYANN CONNORS  
DEC Investigator: NONE

Spiller: CONNORS RESIDENCE  
Notifier Name:  
Caller Agency: HOMEOWNER  
Contact for more spill info:  
Spiller Phone:  
Notifier Phone:  
Caller Phone: (516) 746-3411  
Contact Person Phone:

Spill Class: KNOWN RELEASE WITH MINIMAL POTENTIAL FOR FIRE OR HAZARD; DEC RESPONSE; WILLING RP; CORRECTIVE ACTION TAKEN

Spill Date Date Cleanup Ceased Cause of Spill Resource Affected Meets Cleanup Standards Penalty Recommended  
03/01/1995 EQUIPMENT FAILURE ON LAND UNKNOWN NO



Material Spilled #2 FUEL OIL  
 Material Class PETROLEUM  
 Quantity Spilled 2.000 GALLONS NO  
 Unk Quantity Spilled ? 0.000 GALLONS NO  
 Quantity Recovered 0.000 GALLONS NO  
 Unk Quantity Recovered ?

Caller Remarks: LEAKED FROM TOP OF BURNER, CLEANED UP & REPAIRED

DEC Investigator Remarks: NO DEC INVESTIGATOR REMARKS GIVEN FOR THIS SPILL.

**Map Identification Number 80** IMPORTS OF HEMPSTEAD **Spill Number: 9414383** **Close Date: 03/19/1997**  
 209 NO FRANKLIN AVENUE  
 HEMPSTEAD, NY NO ZIP PROVIDED  
 MAP LOCATION INFORMATION  
 Site location mapped by: MANUAL MAPPING (2)  
 Approximate distance from property: 0 feet  
 Source of Spill: TANK TRUCK  
 Notifier Type: RESPONSIBLE PARTY  
 Caller Name: LAUREL TUTHILL  
 DEC Investigator: LAMANNO  
 Spiller: IMPORTS OF HEMPSTEAD  
 Spiller Phone:  
 Notifier Name:  
 Notifier Phone:  
 Caller Agency: GIFFORDS  
 Caller Phone: (516) 722-8714  
 Contact for more spill info:  
 Contact Person Phone:

Spill Class: KNOWN RELEASE WITH MINIMAL POTENTIAL FOR FIRE OR HAZARD;DEC RESPONSE;WILLING RP;CORRECTIVE ACTION TAKEN  
 Spill Date Date Cleanup Ceased  
 Cause of Spill Resource Affected Meets Cleanup Standards Penalty Recommended  
 01/30/1995 EQUIPMENT FAILURE ON LAND YES NO

Material Spilled GASOLINE  
 Material Class PETROLEUM  
 Quantity Spilled 1.000 GALLONS NO  
 Unk Quantity Spilled ? 0.000 GALLONS NO  
 Quantity Recovered 0.000 GALLONS NO  
 Unk Quantity Recovered ?

Caller Remarks: SEAL ON PUMP ON TRUCK MALFUNCTIONED

DEC Investigator Remarks: NO DEC INVESTIGATOR REMARKS GIVEN FOR THIS SPILL.

**Map Identification Number 81** RAD OIL **Spill Number: 9409528** **Close Date: 04/18/1995**  
 257 NORTH FRANKLIN STREET  
 HEMPSTEAD, NY. NO ZIP PROVIDED  
 MAP LOCATION INFORMATION  
 Site location mapped by: MANUAL MAPPING (3)  
 Approximate distance from property: 0 feet  
 Source of Spill: TANK TRUCK  
 Notifier Type: RESPONSIBLE PARTY  
 Caller Name: BARRY PANICOLA  
 DEC Investigator: MATTHEWS DRO  
 Spiller: RAD OIL  
 Spiller Phone:  
 Notifier Name:  
 Notifier Phone:  
 Caller Agency: RAD  
 Caller Phone: (516) 678-8098  
 Contact for more spill info:  
 Contact Person Phone:

Spill Class: KNOWN RELEASE THAT CREATES POTENTIAL FOR FIRE OR HAZARD;DEC RESPONSE;UNABLE/UNWILLING RP;CORRECTIVE ACTION TAKEN

Spill Date 10/17/1994 Date Cleanup Ceased 04/18/1995 Cause of Spill TANK OVERFILL Resource Affected ON LAND Meets Cleanup Standards UNKNOWN Penalty Recommended NO

Material Spilled GASOLINE Material Class PETROLEUM Quantity Spilled 30.000 Units Spilled ? NO Quantity Recovered 0.000 Units Recovered ? NO

Caller Remarks: TYREE HAS BEEN HIRED TO CLEANUP, HEMPSTEAD PD & PD ON SCENE

DEC Investigator Remarks: NO DEC INVESTIGATOR REMARKS GIVEN FOR THIS SPILL.

Map Identification Number 82 BRIDGE CHRYSLER PLYMOUTH Spill Number: 9407618 Close Date: 05/28/1997  
 729 NORTH FRANKLIN STREET HEMPSTEAD, NY NO ZIP PROVIDED

MAP LOCATION INFORMATION ADDRESS CHANGE INFORMATION  
 Site location mapped by: MANUAL MAPPING (3) Revised street: 229 N FRANKLIN ST  
 Approximate distance from property: 0 feet Revised zip code: 11550

Source of Spill: OTHER COMM/INDUSTRIAL Spiller: BRIDGE CHRYSLER PLYMOUTH Spiller Phone:  
 Notifier Type: CITIZEN Notifier Name: Caller Agency: Spiller Phone:  
 Caller Name: ANON Contact for more spill info: Notifier Phone:  
 DEC Investigator: LAMANNO Contact Person Phone: Caller Phone:

Spill Class: KNOWN RELEASE WITH MINIMAL POTENTIAL FOR FIRE OR HAZARD; DEC RESPONSE; WILLING RP; CORRECTIVE ACTION TAKEN

Spill Date 09/07/1994 Date Cleanup Ceased 04/18/1995 Cause of Spill HOUSEKEEPING Resource Affected ON LAND Meets Cleanup Standards YES Penalty Recommended NO

Material Spilled WASTE OIL Material Class PETROLEUM Quantity Spilled 0.000 Units Spilled ? NO Quantity Recovered 0.000 Units Recovered ? NO

Caller Remarks: DRAINING MOTOR OIL ONTO GROUND UNDER LIFT POSTS, CONT DRUMS IN BACK WITH DIRT NEVER REMOVED FROM BACK

DEC Investigator Remarks: NO ACTION

Map Identification Number 83 SLAY TRANSPORTATION  
75 SEALEY STREET

Spill Number: 9406873 Close Date: 11/29/1995

MAP LOCATION INFORMATION  
Site location mapped by: ADDRESS MATCHING  
Approximate distance from property: 0 feet

HEMPSTEAD, NY NO ZIP PROVIDED  
ADDRESS CHANGE INFORMATION  
Revised street: 75 SEALEY AV  
Revised zip code: 11550

Source of Spill: TANK TRUCK  
Notifier Type: OTHER  
Caller Name: CHRIS BROWN  
DEC Investigator: AUSTIN

Spiller: SLAY TRANSPORTATION  
Spiller Phone: (908) 499-0214  
Notifier Phone:  
Caller Phone: (609) 588-6354  
Contact Person Phone:

Spill Class: KNOWN RELEASE WITH MINIMAL POTENTIAL FOR FIRE OR HAZARD; DEC RESPONSE; WILLING RP; CORRECTIVE ACTION TAKEN

Spill Date Date Cleanup Ceased Cause of Spill Resource Affected Meets Cleanup Standards Penalty Recommended  
-----

08/10/1994 EQUIPMENT FAILURE ON LAND YES NO

Material Spilled Class

Quantity Spilled ? Units Spilled ? Quantity Recovered Units Recovered ?

PERC NON-PETROLEUM/NON-HAZARDOUS 5.000 GALLONS NO 0.000 GALLONS NO

Caller Remarks: LEAK FROM TRUCK VALVE SPILL ON SOIL, 1 DRUM OF WASTE GENERATED BY OHM COMP

DEC Investigator / / : AT BUY RATE CHEMICAL. AS PER CHRIS BROWN OF OHM, OHM CLEANED UP SPILL BY REMOVING ONE DRUM OF CONT  
Remarks: SOIL, DISPOSAL INFORMATION REC'VD AND FILED

Map Identification Number 84 DIVERSIFIED BLDG CORP  
10 CATHEDRAL AVENUE

Spill Number: 9404164 Close Date: 06/24/1994

MAP LOCATION INFORMATION  
Site location mapped by: ADDRESS MATCHING  
Approximate distance from property: 0 feet

HEMPSTEAD, NY NO ZIP PROVIDED  
ADDRESS CHANGE INFORMATION  
Revised street: NO CHANGE  
Revised zip code: 11550

Source of Spill: OTHER COMM/INDUSTRIAL  
Notifier Type: DEC  
Caller Name: RICHIE RAYNOHA  
DEC Investigator: NONE

Spiller: DIVERSIFIED BLDG CORP  
Spiller Phone:  
Notifier Phone:  
Caller Phone: (516) 922-7000  
Contact Person Phone:

Spill Class: KNOWN RELEASE WITH MINIMAL POTENTIAL FOR FIRE OR HAZARD; NO DEC RESPONSE; WILLING RP; CORRECTIVE ACTION TAKEN

Spill Date Date Cleanup Ceased Cause of Spill Resource Affected Meets Cleanup Standards Penalty Recommended  
-----

06/24/1994 06/24/1994 EQUIPMENT FAILURE ON LAND UNKNOWN NO

Material Spilled Class

Quantity Spilled ? Units Spilled ? Quantity Recovered Units Recovered ?

#2 FUEL OIL 1.000 GALLONS NO 0.000 GALLONS NO

Caller Remarks: FLARE FITTING LEAK, CONTAINED ON CONCRETE FLOOR, REPAIRED AND CLEANED UP, NO OTHER ACTION REQ'D

DEC Investigator Remarks: NO DEC INVESTIGATOR REMARKS GIVEN FOR THIS SPILL.

Map Identification Number 85 INTERNATIONAL FUEL CORP Spill Number: 9311634 Close Date: 02/24/1994  
 45 INTERSECTION STREET HEMPSTEAD, NY NO ZIP PROVIDED

MAP LOCATION INFORMATION ADDRESS CHANGE INFORMATION  
 Site location mapped by: ADDRESS MATCHING Revised street: NO CHANGE  
 Approximate distance from property: 0 feet Revised zip code: 11550

Source of Spill: TANK TRUCK Spiller: INTERNATIONAL FUEL CORP Spiller Phone: (516) 538-0342  
 Notifier Type: AFFECTED PERSONS Notifier Name: Caller Agency: OSWEGO OIL CO Notifier Phone:  
 Caller Name: PAT RHODES Contact for more spill info: (516) 485-3304  
 DEC Investigator: AUSTIN

Spill Class: KNOWN RELEASE THAT CREATES POTENTIAL FOR FIRE OR HAZARD;DEC RESPONSE;WILLING RP;CORRECTIVE ACTION TAKEN

Spill Date 02/24/1994 Date Cleanup Ceased 02/24/1994 Cause of Spill EQUIPMENT FAILURE ON LAND Meets Cleanup Standards UNKOWN NO Penalty Recommended

Material Spilled PETROLEUM Quantity Spilled 30.000 Units Spilled ? 0.000 Unk Quantity Recovered 0.000 Unk Quantity Recovered ?

Caller Remarks: FILLING TANK TRUCK, SPILL IN BERM AREA, CLEANED UP WITH SPEEDI DRI, SPILL CONTAINED WITHIN LOADING RACKS, NO RESPONSE TONIGHT

DEC Investigator 02/24/94: AUSTIN ON SITE 12/30/93, CLEANUP COMPLETE, DISPOSAL RECEIPTS REC'VD.

Map Identification Number 86 NY TELEPHONE Spill Number: 9311250 Close Date: 03/19/1997  
 199 FULTON AVENUE HEMPSTEAD, NY NO ZIP PROVIDED

MAP LOCATION INFORMATION ADDRESS CHANGE INFORMATION  
 Site location mapped by: ADDRESS MATCHING Revised street: NO CHANGE  
 Approximate distance from property: 0 feet Revised zip code: 11550

Source of Spill: OTHER COMM/INDUSTRIAL Spiller: NY TELEPHONE  
 Notifier Type: RESPONSIBLE PARTY Notifier Name: Spiller Phone:  
 Caller Name: SUSMITA BISWAS Caller Agency: NYNEX Notifier Phone:  
 DEC Investigator: LAMARNO Contact for more spill info: (212) 338-7126

Spill Class: KNOWN RELEASE WITH MINIMAL POTENTIAL FOR FIRE OR HAZARD;DEC RESPONSE;WILLING RP;CORRECTIVE ACTION TAKEN

Spill Date 12/17/1993 Date Cleanup Ceased 02/24/1994 Cause of Spill EQUIPMENT FAILURE ON LAND Meets Cleanup Standards YES Penalty Recommended NO

Material Spilled	Material Class	Quantity Spilled	Units	Unk Quantity Spilled ?	Quantity Recovered	Units	Unk Quantity Recovered ?
MOTOR OIL	PETROLEUM	0.000	GALLONS	NO	0.000	GALLONS	NO
WASTE OIL	PETROLEUM	1.000	GALLONS	NO	0.000	GALLONS	NO

Caller Remarks: DRAIN PLUG MISSING, SPILL ON PARKING LOT AREA, CLEAN HARBOR ENROUTE

DEC Investigator Remarks: NO DEC INVESTIGATOR REMARKS GIVEN FOR THIS SPILL.

**Map Identification Number 87** LILCO  
 NEWMAN CT & FRANKLIN AVE  
 HEMPSTEAD, NY NO ZIP PROVIDED  
**Spill Number: 9302463** Close Date: 04/18/1994  
 MAP LOCATION INFORMATION  
 ADDRESS CHANGE INFORMATION  
 Site location mapped by: ADDRESS MATCHING  
 Revised street: NEWMANS CT / S FRANKLIN ST  
 Approximate distance from property: 0 feet  
 Revised zip code: 11550

Source of Spill: OTHER COMM/INDUSTRIAL  
 Spiller: LILCO  
 Spiller Phone:  
 Notifier Type: RESPONSIBLE PARTY  
 Notifier Name: ROBIN KNAPP  
 Notifier Agency: LILCO  
 Caller Name: ROBIN KNAPP  
 Caller Agency: LILCO  
 Caller Phone: (516) 737-8656  
 DEC Investigator: KISPERT  
 Contact for more spill info:  
 Contact Person Phone:

Spill Class: POSSIBLE REL WITH MIN POTENTIAL FOR FIRE OR HAZARD (OR KNOWN RELEASE W/ NO DAMAGE); DEC RESP; WILLING RP; CORR ACTION TAKEN  
 Spill Date: 05/22/1993  
 Date Cleanup Ceased: 04/18/1994  
 Cause of Spill: EQUIPMENT FAILURE  
 Resource Affected: ON LAND  
 Meets Cleanup Standards: UNKNOWN  
 Penalty Recommended: NO

Material Spilled	Material Class	Quantity Spilled	Units	Unk Quantity Spilled ?	Quantity Recovered	Units	Unk Quantity Recovered ?
NON PCB OIL	PETROLEUM	2.000	GALLONS	NO	0.000	GALLONS	NO

Caller Remarks: SUSPECT LEAK FROM ONE OF THE FITTINGS, NOT SURE UNTIL THEY TAKE IT OUT, WILL REPLACE TRANSFORMER

DEC Investigator Remarks: NO DEC INVESTIGATOR REMARKS GIVEN FOR THIS SPILL.

Map Identification Number 88 MGI 131 FULTON AVENUE

Spill Number: 9211687 HEMPSTEAD, NY NO ZIP PROVIDED

Close Date: 05/12/1999

MAP LOCATION INFORMATION  
Site location mapped by: MANUAL MAPPING (3)  
Approximate distance from property: 0 feet

ADDRESS CHANGE INFORMATION  
Revised street: 131 FULTON AVE  
Revised zip code: 11550

Source of Spill: UNKNOWN  
Notifier Type: OTHER  
Caller Name: GENE LEDWITH  
DEC Investigator: RRD WELL

Notifier Name:  
Caller Agency: LEDWITH OIL  
Contact for more spill info:

Spiller: MGI  
Spiller Phone:  
Notifier Phone:  
Caller Phone: (516) 593-3600  
Contact Person Phone:

Spill Class: KNOWN RELEASE WITH MINIMAL POTENTIAL FOR FIRE OR HAZARD;DEC RESPONSE;WILLING RP;CORRECTIVE ACTION TAKEN

Spill Date Date Cleanup Ceased

Cause of Spill

Resource Affected

Meets Cleanup Standards

Penalty Recommended

01/12/1993

EQUIPMENT FAILURE

ON LAND

YES

NO

Material Spilled

Material Class

Quantity Spilled

Units

Unk Quantity Spilled ?

Quantity Recovered

Units Recovered ?

Unk Quantity Recovered ?

#2 FUEL OIL

PETROLEUM

0.000

GALLONS

NO

0.000

GALLONS

NO

Caller Remarks: FUEL, BASEMENT OF BLDG AROUND FUEL LINES, CREW ON SCENE TO INVESTIGATE

DEC Investigator Remarks: NO DEC INVESTIGATOR REMARKS GIVEN FOR THIS SPILL.

Map Identification Number 89 MARSHALL RESIDENCE 125 FAIRWAY

Spill Number: 9210901 HEMPSTEAD, NY NO ZIP PROVIDED

Close Date: 08/09/2000

MAP LOCATION INFORMATION  
Site location mapped by: ADDRESS MATCHING  
Approximate distance from property: 0 feet

ADDRESS CHANGE INFORMATION  
Revised street: 125 FAIRWAY DR  
Revised zip code: 11550

Source of Spill: PRIVATE DWELLING  
Notifier Type: AFFECTED PERSONS  
Caller Name: DR CALVIN MARSHALL  
DEC Investigator: KISPERT

Notifier Name:  
Caller Agency: RESIDENCE  
Contact for more spill info:

Spiller: SPEWING OIL CO  
Spiller Phone: (516) 538-3114  
Notifier Phone:  
Caller Phone: (516) 485-2399  
Contact Person Phone:

Spill Class: KNOWN RELEASE WITH MINIMAL POTENTIAL FOR FIRE OR HAZARD;DEC RESPONSE;WILLING RP;CORRECTIVE ACTION TAKEN

Spill Date Date Cleanup Ceased

Cause of Spill

Resource Affected

Meets Cleanup Standards

Penalty Recommended

10/15/1992

HUMAN ERROR

ON LAND

YES

NO

Material Spilled

Material Class

Quantity Spilled

Units Spilled ?

Unk Quantity Spilled ?

Quantity Recovered

Units Recovered ?

Unk Quantity Recovered ?

#2 FUEL OIL

PETROLEUM

0.000

GALLONS

NO

0.000

GALLONS

NO

Caller Remarks: SPILLER SPILLED OIL WHILE MAKING DELIV & SERVICING BURNER, NO ACTION YET, CALLER DID NOT KNOW SPILL WAS

DEC Investigator Remarks: SPILLER SPILLED OIL WHILE MAKING DELIV & SERVICING BURNER, NO ACTION YET, CALLER DID NOT KNOW SPILL WAS

REPORTABLE UNTIL HE WENT TO NEW OIL CO FOR OIL

DEC Investigator TELECON WITH DR MARSHALL, 550 GALLON U/G TANK OVERFILLED ON OCT 5 92, OVERFLOWED ONTO LAWN,OIL  
Remarks: ABSORBED IN LAWN

Map Identification Number 90 TUDOR GARDENS CONDO Close Date:12/04/1992  
12 HAMILTON PLACE  
MAP LOCATION INFORMATION GARDEN CITY, NY NO ZIP PROVIDED  
Site location mapped by: ADDRESS MATCHING  
Approximate distance from property: 0 feet Revised street: NO CHANGE  
Revised zip code: 11530

Source of Spill: OTHER COMM/INDUSTRIAL Spiller: TUDOR GARDENS CONDO Spiller Phone:  
Notifier Type: OTHER Notifier Name: Commander Oil Spiller Phone:  
Caller Name: RON FRANZ Caller Agency: COMMANDER OIL Notifier Phone:  
DEC Investigator: NONE Contact for more spill info: Caller Phone: (516) 922-7000  
Contact Person Phone:

Spill Class: KNOWN RELEASE WITH MINIMAL POTENTIAL FOR FIRE OR HAZARD;DEC RESPONSE;WILLING RP;CORRECTIVE ACTION TAKEN  
Spill Date 12/04/1992 Cause of Spill Resource Affected Meets Cleanup Standards Penalty Recommended  
12/02/1992 12/04/1992 EQUIPMENT FAILURE ON LAND UNKNOWN NO

Material Spilled Quantity Spilled Units Recovered Units Unk Quantity Recovered ? Unk Quantity Recovered ?  
#2 FUEL OIL 0.000 GALLONS NO 0.000 GALLONS NO  
Caller Remarks: OIL ODOR COMPLAINT. ON INSPECTION FOUND OIL ON FLOOR & RETURN LINE LEAK. SPEEDI DRY APPLIED. WILL CLEANUP  
TOMORROW.NO DRAINS AFFECTED. NO RESPONSE NEEDED

DEC Investigator Remarks: NO DEC INVESTIGATOR REMARKS GIVEN FOR THIS SPILL.

Map Identification Number 91 GOODYEAR DEALERSHIP Close Date:06/04/1998  
101 NO FRANKLIN STREET HEMPSTEAD, NY NO ZIP PROVIDED  
MAP LOCATION INFORMATION ADDRESS CHANGE INFORMATION  
Site location mapped by: ADDRESS MATCHING Revised street: NO CHANGE  
Approximate distance from property: 0 feet Revised zip code: 11550

Source of Spill: OTHER COMM/INDUSTRIAL Spiller: GOODYEAR DEALERSHIP Spiller Phone:  
Notifier Type: RESPONSIBLE PARTY Notifier Name: EDDY Spiller Phone:  
Caller Name: BILL DESTAFANO Caller Agency: METCALF & EDDY Notifier Phone:  
DEC Investigator: RICE Contact for more spill info: Caller Phone: (908) 685-6263  
Contact Person Phone:

Spill Class: KNOWN RELEASE WITH MINIMAL POTENTIAL FOR FIRE OR HAZARD;DEC RESPONSE;WILLING RP;CORRECTIVE ACTION TAKEN  
Spill Date 11/03/1992 Cause of Spill Resource Affected Meets Cleanup Standards Penalty Recommended  
11/03/1992 TANK OVERFILL GROUNDWATER YES NO

Material Spilled: PETROLEUM  
 Quantity Spilled: 0.000 GALLONS  
 Unk Spilled?: NO  
 Quantity Recovered: 0.000 GALLONS  
 Unk Recovered?: NO

Caller Remarks: CONT SOIL AROUND 550 GAL W/O TANK, F&N HAS BEEN HIRED TO EXCAVATE TANK NEXT THURS OR FRIDAY

DEC Investigator Remarks: 10/10/95: This is additional information about material spilled from the translation of the old spill file: POSS ANTIFREEZE.

**Map Identification Number 92** BAYSIDE FUEL OIL  
 60 HEMPSTEAD AVE  
 Spill Number: 9109877 Close Date: 12/17/1991

MAP LOCATION INFORMATION  
 Site location mapped by: MANUAL MAPPING (4)  
 Approximate distance from property: 0 feet

Source of Spill: TANK TRUCK  
 Notifier Name: FIRE DEPARTMENT  
 Caller Name: FM LAAKSO  
 DEC Investigator: NONE

Spiller: BAYSIDE FUEL OIL  
 Spiller Phone: (718) 946-4000  
 Notifier Name: WEST HEMPSTEAD, NY NO ZIP PROVIDED  
 Caller Agency: NCFM  
 Contact for more spill info: ADDRESS CHANGE INFORMATION  
 Revised street: NO CHANGE  
 Revised zip code: 11552

Spill Date: 12/16/1991  
 Date Cleanup Ceased: 12/17/1991  
 Cause of Spill: HUMAN ERROR  
 Resource Affected: ON LAND  
 Meets Cleanup Standards: UNKNOWN  
 Penalty Recommended: NO

Material Spilled: #2 FUEL OIL  
 Quantity Spilled: 5.000 GALLONS  
 Unk Spilled?: NO  
 Quantity Recovered: 0.000 GALLONS  
 Unk Recovered?: NO

Caller Remarks: TRUCK MAKING A DELIVERY, SPILLED 3-5 GALS ON PAVEMENT, NO DRAINS, SPILLER CLEANING UP WITH SPEEDI DRY

DEC Investigator Remarks: NO DEC INVESTIGATOR REMARKS GIVEN FOR THIS SPILL.

**Map Identification Number 93** ULTRA LEAN PETRO. PRO.  
 PRESIDENT ST X FRONT ST  
 Spill Number: 9104878 Close Date: 08/12/1991

MAP LOCATION INFORMATION  
 Site location mapped by: ADDRESS MATCHING  
 Approximate distance from property: 0 feet

Source of Spill: OTHER COMM/INDUSTRIAL  
 Notifier Type: POLICE DEPARTMENT  
 Caller Name: CATALANO  
 DEC Investigator: KISPERT

Spiller: ULTRA LEAN PETRO PRO  
 Spiller Phone: (516) 573-3333  
 Notifier Name: NCFD  
 Caller Agency: NCFD  
 Contact for more spill info: ADDRESS CHANGE INFORMATION  
 Revised street: PRESIDENT ST / FRONT ST  
 Revised zip code: 11550

Spill Date: Date Cleanup Ceased  
 Cause of Spill: Resource Affected  
 Meets Cleanup Standards: Meets Cleanup Standards  
 Penalty Recommended: Recommended



08/06/1991 08/12/1991

HUMAN ERROR

IN SEWER

UNKNOWN

NO

NO MATERIAL INFORMATION GIVEN FOR THIS SITE

Caller Remarks: 3X55 GAL DRUMS FELL OFF TRUCK/ PLATE #NY PC9003 1991 INTERNATIONAL TRUCK

DEC Investigator 08/12/91: SPILLER HIRED UNICO, STREET AND DRAIN CLEANED. NO NEED FOR FURTHER ACTION.10/10/95: This is additional information about material spilled from the translation of the old spill file: HYDRAULIC FLUID

Map Identification Number 94 UNK Spill Number: 9011331 Close Date:02/07/1991  
180 HILTON AVENUE HEMPSTEAD, NY NO ZIP PROVIDED

MAP LOCATION INFORMATION  
Site location mapped by: ADDRESS MATCHING  
Approximate distance from property: 0 feet

ADDRESS CHANGE INFORMATION  
Revised street: NO CHANGE  
Revised zip code: 11550

Source of Spill: PRIVATE DWELLING  
Notifier Type: OTHER  
Caller Name: ANTHONY LAKA  
DEC Investigator: HAAS

Spiller: UNK  
Notifier Name:  
Caller Agency: PETRO TANK CLEANERS INC  
Contact for more spill info:

Spiller Phone:  
Notifier Phone:  
Caller Phone: (718) 624-4842  
Contact Person Phone:

Spill Date Date Cleanup Ceased Cause of Spill Resource Affected Meets Cleanup Standards Penalty Recommended

01/26/1991 02/07/1991

EQUIPMENT FAILURE

ON LAND

UNKNOWN

NO

Material Spilled

Material Class

Quantity Spilled

Units

Quantity Spilled ?

Quantity Recovered

Units Recovered

Unk Quantity Recovered ?

#4 FUEL OIL

PETROLEUM

40.000

GALLONS NO

0.000

GALLONS NO

Caller Remarks: PETRO TANK CLEANERS ENROUTE TO CLEANUP FOR UNK SPILLER,

DEC Investigator 02/07/91: SPILL WAS CLEANED UP BY SPILLERS CLEANUP CONTRACTOR. NO FURTHER ACTION REQUIRED.

Map Identification Number 95

COMMANDER OIL  
49 SOUTH FRANKLIN

Spill Number: 9010107  
HEMPSTEAD, NY NO ZIP PROVIDED

Close Date:12/28/1990

MAP LOCATION INFORMATION  
Site location mapped by: ADDRESS MATCHING  
Approximate distance from property: 0 feet

ADDRESS CHANGE INFORMATION  
Revised street: 49 SOUTH FRANKLIN ST  
Revised zip code: 11550

Source of Spill: OTHER COMM/INDUSTRIAL  
Notifier Type: RESPONSIBLE PARTY  
Caller Name: WILLIAM TAYLOR  
DEC Investigator: DEROSA

Spiller: COMMANDER OIL  
Notifier Name:  
Caller Agency: COMMANDER OIL  
Contact for more spill info:

Spiller Phone: (516) 922-7000  
Notifier Phone:  
Caller Phone: (516) 922-7000  
Contact Person Phone:

Spill Date Date Cleanup Ceased Cause of Spill Resource Affected Meets Cleanup Standards Penalty Recommended

12/17/1990 12/28/1990

TANK OVERFILL

ON LAND

UNKNOWN

NO

Material Spilled: PETROLEUM  
 Quantity Spilled: 0.000 GALLONS NO  
 Unk Quantity Spilled?: 0.000 GALLONS NO  
 Unk Quantity Recovered?: 0.000 GALLONS NO

Caller Remarks: DRIVER OVERFILLED TANK. SOIL ABSORBED ALL THE OIL, WILL EXCAVATE CONT SOIL.  
 DEC Investigator: 12/18/90: SPILL AROUND TANKS IN BASEMENT, THEY DUG OUT SOIL UNDER TANKS TO CONCRETE, ENTIRE FLOOR IS CONCRETE, 2-5 GAL BUCKETS OF CONT SOIL/SPEEDI DRY. NO FURTHER ACTION.

Map Identification Number 96 DOBLER CHEVY Spill Number: 9003723 Close Date: 05/03/1991  
 MAP LOCATION INFORMATION HEMPESTEAD, NY NO ZIP PROVIDED  
 Site location mapped by: MANUAL MAPPING (3) ADDRESS CHANGE INFORMATION  
 Approximate distance from property: 0 feet Revised street: 257 N FRANKLIN ST  
 Revised zip code: 11550

Source of Spill: OTHER COMM/INDUSTRIAL Spiller: DOBLER CHEVY  
 Notifier Type: DEC Notifier Name: Spiller Phone:  
 Caller Name: TIM WALSH Caller Agency: DEC Notifier Phone:  
 DEC Investigator: WALSH Contact for more spill info: Caller Phone: (516) 751-7900  
 Contact Person Phone:

Spill Date: 07/02/1990 Date Cleanup Ceased: 05/03/1991 Cause of Spill: Resource Affected: Meets Cleanup Standards: Penalty Recommended:  
 07/02/1990 05/03/1991 TANK OVERFILL ON LAND UNKNOWN NO

Material Spilled: GASOLINE  
 Quantity Spilled: 0.000 GALLONS NO  
 Unk Quantity Spilled?: 0.000 GALLONS NO  
 Unk Quantity Recovered?: 0.000 GALLONS NO

Caller Remarks: 3K GAL TANK REMOVED, APPROX 15 YDS OF SOIL STOCKPILED, EXCAVATION CLEAN, 11 FT BELOW GRADE  
 DEC Investigator: 05/03/91: CONTAMINATION REMOVED, DUG TO APPROX 11 FEET. NO FURTHER ACTION NEEDED AT THIS TIME.

Map Identification Number 97 OSWEGO OIL  
45 INTERSECTION AVENUE

Spill Number: 9003084 Close Date: 01/09/1995

MAP LOCATION INFORMATION  
Site location mapped by: ADDRESS MATCHING  
Approximate distance from property: 0 feet

HEMPSTEAD, NY NO ZIP PROVIDED  
ADDRESS CHANGE INFORMATION  
Revised street: 45 INTERSECTION ST  
Revised zip code: 11550

Source of Spill: NON-MAJOR FACILITY (>1100 GAL)  
Notifier Type: OTHER  
Caller Name: JOE CONTI  
DEC Investigator: HAAS WELL

Spiller: OSWEGO OIL  
Spiller Phone: (516) 485-3900  
Notifier Phone:  
Caller Agency: D.O. OIL COMPANY  
Contact for more spill info:  
Caller Phone: (516) 354-6715  
Contact Person Phone:

Spill Class: KNOWN RELEASE THAT CREATES POTENTIAL FOR FIRE OR HAZARD/HIGHLY IMPROBABLE

Spill Date	Date Cleanup Ceased	Cause of Spill	Resource Affected	Meets Cleanup Standards	Penalty Recommended
06/14/1990		HUMAN ERROR	GROUNDWATER	UNKNOWN	NO
Material Spilled	Quantity Spilled	Units Spilled	Quantity Recovered	Units Recovered	Unk Quantity Recovered ?
#2 FUEL OIL	30.000	GALLONS	NO	2.000	GALLONS NO
Caller Remarks: ONGOING POOR FILLING OF TANKS, AND LEAKY EQUIPMENT. DEC Investigator Remarks:					

// : (UNK DATE): DEC REQUESTS ADDITIONAL WELLS?.

// : 3APR DATA: WELL 3 HAS APPROX 454PPB BTEX; WELL 4 HAS APPROX 9PPB.

// : \*\*DEC CHECKED LOGBOOKS- FOUND NO OTHER SPILLS HERE OR NEARBY.

// : \*\*NOTE: HISTORY OF ANY TANK TESTS AS OSWEGO IS UNKNOWN TO US.

06/14/90: D.O. OIL (JOE CONTI 516-354-6715) NOTICES OIL SPILLS AT FACILITY.

06/18/90: D.O. OIL NOTIFIES DEC.

06/19/90: A: DEC (HAAS) CHECKS SITE- MET JOHN RHODES, OWNER OF OSWEGO OIL. SITE IS NON-MAJOR (<400000GAL). HAS 2 1K GAS, 1 10K KERO, 2 20K KERO, 3 20K FUEL OIL, 1 25K FUEL OIL, AND 2 275 WASTE OIL.

06/19/90: B: FOUND VARIOUS SPILLS FROM POOR FILLING OF (WASTE OIL AND DIESEL?) TANKS AND FROM LEAKING PIPE (ON 10K A/G #2 OIL TANKS?). HAS SKETCH.

06/19/90: C: REQUESTED CLEANUP AND EXPLAINED WELL(S) MAY BE NECESSARY. INFORMED THEM THAT THE FAILURE TO NOTIFY IS A VIOLATION.

07/12/90: A: LETTER TO OSWEGO, CC NASSAU CTY HEALTH- REPAIR THE PIPE AND CLEAN UP THE AFFECTED AREAS. INFORMS THEM THAT THE FAILURE TO NOTIFY IS VIOLATION, BUT WILL NOT BE PURSUED IF THEY CLEAN UP.

07/12/90: B: GIVES SCENARIO FOR FAILURE TO COMPLY.

07/26/90: (THIS DATE?): DEC ON SITE: APPROX \_\_\_\_\_ CY SOIL WAS REMOVED. COULD NOT GET IT ALL. \*\*\*NO NOTES ON THIS!!!- SEE 26JUL LETTER (AND 27JUL ENTRY).\*\*\*.

07/26/90: LETTER TO OSWEGO, CC NCHD: SINCE COULD NOT GET ALL CONTAMINATED SOIL, REQUEST WELLS (MIN 10FT INTO WATER, MIN 20FT SCREEN) AND MONITORING/BAILING/TESTING. GIVES SCENARIO....

07/27/90: DEC (PARISH) ON SITE "TODAY": CHECKS EXCAVATION- HAD A "SWEET ODOR, POSSIBLY SOLVENT". \*\*\*IS THIS DATE CORRECT OR IS HAAS' LETTER OF 26JUL CORRECT, OR ARE BOTH CORRECT?\*\*\*.

08/01/90: HAAS TAKES SAMPLES OF SOIL FROM THE TWO CONTAMINATED AREAS. USES SKETCH OF 19JUNE.

08/10/90: RECEIVE LAUG DATA: FIND APPROX 300-400PPB BTEX IN THE SOIL SAMPLES; NO CHLORINATEDS (VIA EPA 601) AND NO PCBs.

08/13/90: SEAR-BROWN GROUP (2300 MARCUS AVE LAKE SUCCESS NY 11042 516-358-7270) SENDS REQUEST FOR BIDS TO VARIOUS CONTRACTORS.

08/17/90: SEAR-BROWN LETTER: HAVE RECEIVED BIDS (REQUEST LETTERS ENCLOSED). ARE READY TO HAVE WELLS INSTALLED.

08/21/90: HAAS ON SITE: NO WORK YET. RHODES SAID LETTER FROM CONSULTANT IS ON WAY. HAAS SAID HE WOULD NOT MARK OUT SPECIFIC WELL LOCATIONS DUE TO LOCATIONS OF TANKS, UTILITIES, ETC- HAVE CONSULTANT DO SO.

09/26/90: A: TYREE INSTALLS 2 WELLS TO 40FT. HAVE SOIL LOGS. "OIL" ODOR IN BOTH ALL THE WAY.

09/26/90: B: HAAS AT SITE- WELL "1" TOWARD N SIDE OF PROPERTY & WELL "2" TOWARD S SIDE. DEPTH TO WATER (DTW) APPROX 27FT. WELL 1 HAD NO FLOATING PRODUCT, WELL 2 HAD <1/8" (#2 OIL?). SEE TYREE'S LATER MAPS.

10/02/90: LETTER TO OSWEGO: MONITORING/BAILING/TESTING SCHEDULE. GIVES SCENARIO....

10/27/90: TYREE MAKES FIRST CHECK OF WELLS: NO FLOATING PRODUCT.

12/11/90: LETTER TO OSWEGO: HAVE NOT RECEIVED MONITORING/BAILING DATA. GIVES SCENARIO....

01/07/91: RECEIVE OCT-DEC DATA.

03/04/91: RECEIVE JAN DATA.

03/05/91: LETTER TO OSWEGO: WELLS "...ARE NOT BEING MONITORED AS REQUIRED " (REFERRING TO DISSOLVED PRODUCT SAMPLING?). AGAIN ENCLOSES SCHEDULE.

03/20/91: TYREE SAMPLES THE WELLS FOR DISSOLVED PRODUCT ANALYSES.

04/29/91: A: RECEIVE 20MAR DATA WITH LATEST MONITORING DATA- WELL 1 HAS APPROX 2850PPB BTEX. ID GASOLINE, 59PPM #2/DIESEL AND "UNKNOWN HYDROCARBON MIX".

04/29/91: B: WELL 2 HAS APPROX 1200PPB BTEX. ID AS 78PPM #2/DIESEL.

- 06/19/91: TYREE SAMPLES THE WELLS FOR DISSOLVED PRODUCT ANALYSES.
- 09/16/91: A: RECEIVE 19JUN DATA WITH LATEST MONITORING DATA- WELL 1 HAS APPROX 1800PPB BTEX. ID AS GASOLINE AND 3.9PPM #2/DIESEL.
- 09/16/91: B: WELL 2 HAS APPROX 1324PPB BTEX. ID AS GASOLINE.
- 09/30/91: TYREE INSTALLS WELLS 3-5 TO 35FT. HAVE SOIL LOGS. ODOR IN WELLS 4 AND 5. (THIS AS PER TYREE'S 11NOV91 REPORT).
- 10/18/91: TYREE SAMPLES WELLS 1, 3, AND 4 FOR DISSOLVED PRODUCT ANALYSES.
- 11/14/91: A: RECEIVE 18OCT DATA WITH TYREE'S 11NOV REPORT- WELL 1 HAS APPROX 1610PPB BTEX. ID AS 12.7PPM #2/DIESEL. WELL 3 HAS APPROX 979PPB BTEX. ID AS GASOLINE AND TRACE OF #2/DIESEL.
- 11/14/91: B: WELL 4 HAS APPROX 79PPB BTEX. ID AS 309PPM #2/DIESEL.
- 11/14/91: C: TYREE'S REPORT SAYS 5 20K AND THE 25K ARE BELOW GROUND. SAYS THERE ARE 2 20K ABOVE GROUND.
- 11/14/91: D: SAYS THERE IS ABANDONED 10K HERE (SAME 10K MENTIONED DURING INITIAL INSPECTION?). ALSO SAYS THERE ARE TWO UNUSED GAS TANKS ON SITE (ARE THESE THE 1K?). ALSO SHOWS 2 275 A/G WASTE OIL TANKS.
- 11/14/91: E: ENCLOSE SITE, GROUNDWATER, AND DISSOLVED PLUME MAPS AND DETAILS ON WELLS 3-5. GW FLOW IS TO SW. SHOWS LOCATION OF TANKS.
- 11/14/91: F: WELL 1 IS JUST N OF 3 20K U/G AND THE 2 20K A/G; WELL 2 IS IN SW CORNER OF SITE; WELL 3 AT N EDGE OF SITE; WELL 4 IS IN SE CORNER OF SITE;.
- 11/14/91: G: WELL 5 IS DUE S OF 2 20K AND 1 15K U/G TANKS AS WELL AS THE 2 275 A/G WASTE OIL TANKS, ALONG S EDGE OF SITE.
- 11/14/91: H: \*\*TYREE SAYS DATA FROM WELL 3 INDICATES AN UPGRADIENT SOURCE IS CAUSING SOME CONTAMINATION TO MIGRATE ONTO THE SITE.\*\*\*.
- 11/14/91: I: \*\*DEC COMMENT- THIS SITE, AND SURROUNDING AREA, HAVE BEEN DEVELOPED FOR LONG TIME. HISTORY OF THIS SITE AND SURROUNDING AREA UNKNOWN. MAY BE DIFFICULT TO PROVE/DISPROVE TYREE'S CONCLUSION.\*\*\*.
- 11/14/91: J: TYREE RECOMMENDS ADDITIONAL WELLS, BOTH UP AND DOWN GRADIENT.
- 01/24/92: TYREE SAMPLES 3 AND 4 FOR DISSOLVED PRODUCT ANALYSES.
- 02/25/92: A: RECEIVE 24JAN DATA WITH LATEST MONITORING DATA- COULD NOT LOCATE WELL 1; WELLS 2 AND 5 CONTAINED TRACE OF FLOATING PRODUCT.
- 02/25/92: B: WELL 3 HAD APPROX 1146PPB BTEX. ID AS GASOLINE. WELL 4 HAD APPROX 25PPB BTEX. ID AS 67.9PPM #2/DIESEL.
- 04/03/92: TYREE SAMPLES WELLS 3 AND 4 (ONLY?) FOR DISSOLVED PRODUCT ANALYSES.
- 08/12/92: LETTER TO OSWEGO: HAVE REVIEWED NOV91 REPORT. REQUEST QUARTERLY DISSOLVED PRODUCT SAMPLING, AND

REMEDICATION PLAN. GIVES SCENARIO...

10/02/92: TYREE SAMPLES WELLS 1-5 FOR DISSOLVED PRODUCT ANALYSES.

11/30/92: A: RECEIVE 20CT DATA WITH TYREE'S 20NOV REPORT- WELL 1 HAS APPROX 1634PPB BTEX. ID AS TRACE OF #2/DIESEL AND "UNK HYDROCARBON".

11/30/92: B: WELL 2 HAS APPROX 5794PPB BTEX. ID AS "UNKNOWN HYDROCARBON". WELL 3 HAS APPROX 1138PPB BTEX. ID AS "UNKNOWN HYDROCARBON".

11/30/92: C: WELL 4 HAS APPROX 100PPB BTEX. ID AS 20PPM #2/DIESEL. WELL 5 HAS APPROX 4435PPB BTEX. ID AS "UNKNOWN HYDROCARBON".

11/30/92: D: \*\*\*SAYS THE "UNKNOWN HYDROCARBON" WAS FURTHER ANALYZED AND DETERMINED TO BE "AGED GASOLINE". (DEC COMMENT- NOT CERTAIN HOW ACCURATE THESE "INTERPRETATIONS" ARE). WELLS WERE DEVELOPED IN NOVEMBER.

01/04/93: A: SEAR-BROWN LETTER- CITES PRESENCE OF GASOLINE. SINCE TERMINAL HANDLES FUEL OIL, SUSPECT SOURCE OF CONTAMINANT TO BE "...OLD GASOLINE LEAK FROM OFF-SITE".

01/04/93: B: \*\*\*DEC COMMENT- THEY DO NOT MENTION DATA SHOWING FUEL OIL ALSO BEING PRESENT. ALSO DO NOT MENTION TERMINAL'S PRESENT/PAST STORAGE OF GASOLINE.\*\*\*.

01/19/93: LETTER TO OSWEGO: HAVE REVIEWED LATEST GROUNDWATER QUALITY DATA. FEEL "...SOME OR ALL..." OF THE CONTAMINATION COMES FROM ON-SITE. PERFORM ADDITIONAL INVESTIGATION TO DEFINE PLUME.

01/25/93: SEAR-BROWN LETTER: AGAIN CITES THE SUPPOSED PRESENCE OF "AGED GASOLINE" AND SUGGEST WE REVIEW OUR REQUEST FOR ADDITIONAL WELLS.

02/04/93: HAAS AND SEAR-BROWN DISCUSS (SEE SEAR-BROWN LETTER OF THIS DATE).

02/04/93: SEAR-BROWN LETTER: AS PER TELECON, AGREED TO HOLD OFF ON NEW WELLS; MONITOR WELLS FOR FLOATING PRODUCT BIMONTHLY; PERFORM SEMI-ANNUAL DISSOLVED PRODUCT ANALYSES; SEMI-ANNUAL STATUS REVIEW.

04/26/93: TYREE SAMPLES WELLS 1-5 FOR DISSOLVED PRODUCT ANALYSES.

05/13/93: A: RECEIVE 26APR DATA WITH LATEST MONITORING DATA- WELL 1 HAS APPROX 2800PPB BTEX. ID AS GASOLINE AND 2PPM #2/DIESEL. WELL 2 HAS APPROX 6250PPB BTEX. ID AS GASOLINE AND TRACE OF #2/DIESEL.

05/13/93: (B): WELL 3 HAS TRACE OF BTEX. COULD NOT ID. WELL 4 HAS APPROX 37PPB BTEX. ID AS 17PPM #2/DIESEL. WELL 5 HAS APPROX 5830PPB BTEX. ID AS GASOLINE AND TRACE OF #2/DIESEL.

10/07/93: TYREE SAMPLES WELLS 1-5 FOR DISSOLVED PRODUCT ANALYSES.

01/13/94: A: RECEIVE 7OCT DATA WITH TYREE'S JAN94 STATUS REPORT- WELL 1 HAS APPROX 2140PPB BTEX. COULD NOT ID. WELL 2 HAS APPROX 8350PPB BTEX. COULD NOT ID.

01/13/94: B: WELL 3 HAS TRACE OF BTEX. COULD NOT ID. WELL 4 HAS NO BTEX. WELL 5 HAS APPROX 2700PPB BTEX. COULD NOT ID.

01/13/94: A: RECEIVE STATUS REPORT FROM TYREE- HAVE INVESTIGATED FOR POSSIBLE OFF-SITE SOURCES. TWO MOST

LIKELY ARE LONG ISLAND LIGHTING'S HEMPSTEAD GAS PLANT AND MOLLINEAUX BROTHERS OIL.

01/13/94: B: THE GAS PLANT IS JUST N OF SITE. IS ON EPA'S CERCLIS LIST. EPA (GENERATOR'S ID #?) # NYD986881829. INCLUDES INFO FROM EPA REPORT AND INFO ON ITS HISTORY/USE/STATUS.

01/13/94: C: MOLLINEAUX IS ACROSS STREET TO SW (NOTE: THIS IS DOWNGRADEMENT). SPILL 8707262- SURFACE SPILL OF 50 GAL OF #3 OIL. CURRENTLY UNDERGOING CONSTRUCTION ACTIVITY AND "...SOIL TANK.

01/13/94: D: REMOVALS". NOTES THAT SITE HAS GRAVEL/DIRT BASE.

01/13/94: E: TYREE ALSO FOUND 10 OTHER "UPGRADIENT, ACTIVE" SPILLS WITHIN 1/2 MILE. (NOTE: NOT KNOWN HOW ACCURATE THIS LIST IS- IS IT ACTIVE SPILLS ONLY?; DID THEY CHECK ENTIRE HISTORY OF PROGRAM?; ETC).

01/13/94: F: REQUEST CLOSURE- FEEL THE "30 GALLON...LEAK" WAS REMEDIATED BY SOIL REMOVAL AND MONITORING/BAILING; NO FLOATING PRODUCT FOR >1 YR; OFFSITE SOURCES OF BTEX.

04/21/94: TYREE SAMPLES WELLS FOR DISSOLVED PRODUCT ANALYSES.

05/18/94: RECEIVE 21APR DATA (A): WELL 1 HAS APPROX 1350PPB BTEX. ID AS 40PEM #2/DIESEL. WELL 2 HAS APPROX 4525PPB BTEX. ID AS KEROSENE/JET FUEL.  
E05/18/94: B: WELL 3 HAS APPROX 30PPB BTEX. COULD NOT ID. WELL 4 HAS NO BTEX. WELL 5 HAS APPROX 1350PPB BTEX. ID AS TRACE OF #2/DIESEL.

Map Identification Number 98 KAPCO 44 MADISON AVENUE

Spill Number: 9002639 Close Date: 06/08/1990

MAP LOCATION INFORMATION HEMPSTEAD, NY NO ZIP PROVIDED  
Site location mapped by: ADDRESS MATCHING ADDRESS CHANGE INFORMATION  
Approximate distance from property: 0 feet Revised street: NO CHANGE  
Revised zip code: 11550

Source of Spill: OTHER COMM/INDUSTRIAL Spiller: KAPCO  
Notifier Type: HEALTH DEPARTMENT Notifier Name: Spiller Phone:  
Caller Name: TOM MCCLOSKEY Caller Agency: NCDH Contact Person Phone:  
DEC Investigator: NCDH Contact for more spill info: (516) 535-2404

Spill Date Date Cleanup Ceased Cause of Spill Resource Affected Meets Cleanup Standards Penalty Recommended  
05/25/1990 06/08/1990 EQUIPMENT FAILURE GROUNDWATER UNKNOWN NO

Material Spilled Material Class Quantity Spilled Units Spilled ? Unk Quantity Recovered Units Unk Quantity Recovered ?  
#2 FUEL OIL PETROLEUM 0.000 GALLONS NO 0.000 GALLONS NO

Caller Remarks: CONT SOIL REMOVED. NO FURTHER ACTION REQUIRED

DEC Investigator Remarks: NO DEC INVESTIGATOR REMARKS GIVEN FOR THIS SPILL.

Map Identification Number 99 APPLE CARTING  
4549 WHITSON AVENUE

Spill Number: 8910177 Close Date: 02/27/1990

MAP LOCATION INFORMATION  
Site location mapped by: MANUAL MAPPING (3)  
Approximate distance from property: 0 feet

HEMPSTEAD, NY NO ZIP PROVIDED  
ADDRESS CHANGE INFORMATION  
Revised street: 45-49 WHITSON ST  
Revised zip code: 11550

Source of Spill: OTHER COMM/INDUSTRIAL  
Notifier Type: HEALTH DEPARTMENT  
Caller Name: DON IRWIN  
DEC Investigator: MANCILLA

Spiller: APPLE CARTING  
Notifier Name:  
Caller Agency: NCDH  
Contact for more spill info:

Spiller Phone:  
Notifier Phone:  
Caller Phone: (516) 535-2078  
Contact Person Phone:

Spill Date 02/27/1990  
Date Cleanup Ceased  
Cause of Spill  
Resource Affected

Meets Cleanup Standards UNKNOW  
Penalty Recommended NO

Material Spilled HOUSEKEEPING

ON LAND

Material Spilled  
Class PETROLEUM

Quantity Spilled 0.000

Quantity Spilled ? 0.000

Unk Quantity Recovered ? 0.000

Caller Remarks: 2-275 A/G STORAGE TANKS USED TO FILL TANKS OF VEHICLES. SLOPPY HOUSEKEEPING PROBLEM. ON GOING NCDH TO CHECK AS PER DON IRWIN

DEC Investigator 02/27/90: DRUMS AND BUCKETS WERE REMOVED.  
Remarks:

Map Identification Number 100 MB TRUCKING  
175 FULTON AVENUE

Spill Number: 8908087 Close Date: 02/24/1995

MAP LOCATION INFORMATION  
Site location mapped by: MANUAL MAPPING (3)  
Approximate distance from property: 0 feet

HEMPSTEAD, NY NO ZIP PROVIDED  
ADDRESS CHANGE INFORMATION  
Revised street: NO CHANGE  
Revised zip code: 11550

Source of Spill: TANK TRUCK  
Notifier Type: RESPONSIBLE PARTY  
Caller Name: JOHN AULD  
DEC Investigator: RAYMOND

Spiller: MB TRUCKING  
Notifier Name:  
Caller Agency: NCFM  
Contact for more spill info:

Spiller Phone: (212) 328-3275  
Notifier Phone:  
Caller Phone: (516) 521-3751  
Contact Person Phone:

Spill Class: KNOWN RELEASE WITH MINIMAL POTENTIAL FOR FIRE OR HAZARD,DEC RESPONSE,WILLING RP,CORRECTIVE ACTION TAKEN  
Spill Date  
Date Cleanup Ceased  
Cause of Spill  
Resource Affected

Meets Cleanup Standards UNKNOW  
Penalty Recommended NO

11/14/1989  
Material Spilled TANK OVERFILL

IN SEWER

Material Spilled  
Class PETROLEUM

Quantity Spilled 60.000

Quantity Spilled ? 0.000

Unk Quantity Recovered ? 0.000

Caller Remarks: ABC TANK CLEANING WAS HIRED TO CLEAN UP SPILL USING SPEEDY DRY AND STEM CLEANER



DEC Investigator 11/14/88 ABC CLEANED UP FOR MB, CLEANUP OK, 2 DRAINS VACCED OUT  
 Remarks:

**Map Identification Number 101 HAMILTON GARDENS OWENS CO**  
 123 SECOND STREET  
 MAP LOCATION INFORMATION  
 Site location mapped by: ADDRESS MATCHING  
 Approximate distance from property: 0 feet

**Spill Number: 8808219 Close Date: 01/16/1989**  
 GARDEN CITY, NY NO ZIP PROVIDED  
 ADDRESS CHANGE INFORMATION  
 Revised street: 123 2ND ST  
 Revised zip code: 11530

Source of Spill: OTHER NON COMM/INSTITUTIONAL  
 Notifier Type: FIRE DEPARTMENT  
 Caller Name: TOM TROUSDALL  
 DEC Investigator: NCFM FD  
 Notifier Name:  
 Caller Agency: NCFM  
 Contact for more spill info:

Spiller: HAMILTON GARDENS OWENS CO  
 Spiller Phone: (212) 545-1100  
 Notifier Phone:  
 Caller Phone: (516) 746-6791  
 Contact Person Phone:

Date Cleanup Ceased Cause of Spill Resource Affected Meets Cleanup Standards Penalty Recommended

01/14/1989 01/16/1989 EQUIPMENT FAILURE ON LAND UNKNOWN NO

Material Spilled

Quantity Spilled Units

Unk Quantity Spilled ? Quantity Recovered Units

Unk Quantity Recovered ?

#4 FUEL OIL

PETROLEUM

20.000 GALLONS NO

0.000 GALLONS NO

Caller Remarks: NCFM ON SCENE.TEMP TANK SET UP BY KAPCO,FITTING AT PUMP IN BASEMENT LOOSENED & LEAKED;HAVE ALSO STORED SURPLUS OIL IN DRUMS IN BASEMENT.SPILL CONTAINED ON CONCRETE FLOOR,NO DRAINS.RICE TANK TO CLEANUP

DEC Investigator Remarks: NO DEC INVESTIGATOR REMARKS GIVEN FOR THIS SPILL.

**Map Identification Number 102 APT COMPLEX**  
 100 TERRACE AVENUE  
 MAP LOCATION INFORMATION  
 Site location mapped by: ADDRESS MATCHING  
 Approximate distance from property: 0 feet

**Spill Number: 8806582 Close Date: 11/09/1988**  
 HEMPSTEAD, NY NO ZIP PROVIDED  
 ADDRESS CHANGE INFORMATION  
 Revised street: NO CHANGE  
 Revised zip code: 11550

Source of Spill: OTHER NON COMM/INSTITUTIONAL  
 Notifier Type: HEALTH DEPARTMENT  
 Caller Name: JOHN ULRICH  
 DEC Investigator: WALEK FD  
 Notifier Name:  
 Caller Agency: NCFH  
 Contact for more spill info:

Spiller: APT COMPLEX  
 Spiller Phone:  
 Notifier Phone:  
 Caller Phone: (516) 535-4932  
 Contact Person Phone:

Date Cleanup Ceased Cause of Spill Resource Affected Meets Cleanup Standards Penalty Recommended

11/03/1988 11/09/1988 EQUIPMENT FAILURE GROUNDWATER UNKNOWN NO

Material Spilled

Quantity Spilled Units

Unk Quantity Spilled ? Quantity Recovered Units

Unk Quantity Recovered ?

#2 FUEL OIL

PETROLEUM

0.000 GALLONS NO

0.000 GALLONS NO

Caller Remarks: TANK TESTING RETESTING TANK, FILLED UP WITH OIL & GASKET LET GO. THIS WAS A RETEST. TANK ONLY TEST, FILLED UP-PIPE  
CEMENTED OVER SHOWED LEAK IN MANHOLE GASKET. MINOR OIL SPILL CONTAINED AREA

DEC Investigator 11/09/88: AREA ALL CLEAN. NO FURTHER ACTION NEEDED.

Map Identification Number 103 BUDGET RENT A CAR Spill Number: 8806497 Close Date: 11/15/1988  
NO FRANKLYN AVE & 2ND ST GARDEN CITY, NY NO ZIP PROVIDED  
MAP LOCATION INFORMATION ADDRESS CHANGE INFORMATION  
Site location mapped by: MANUAL MAPPING (3) Revised street: 130 FRANKLIN AVE  
Approximate distance from property: 0 feet Revised zip code: 11530

Source of Spill: OTHER NON COMM/INSTITUTIONAL Spiller: BUDGET RENT A CAR Spiller Phone:  
Notifier Type: FIRE DEPARTMENT Notifier Name: Caller Agency: NCFM Spiller Phone:  
Caller Name: JOE SAUDO #92 Contact for more spill info: (516) 521-3751  
DEC Investigator: ACAMPORA FD Contact Person Phone: Contact Person Phone:

Spill Date Date Cleanup Ceased Cause of Spill Resource Affected Meets Cleanup Standards Penalty Recommended  
11/02/1988 11/15/1988 HUMAN ERROR IN SEWER UNKNOWN NO

Material Spilled Quantity Spilled ? Unk Quantity Recovered Units Unk Quantity Recovered ?  
GASOLINE PETROLEUM 17.000 GALLONS NO 0.000 GALLONS NO

Caller Remarks: GAS WAS PUMPED OUT FROM A CAR WASHED INTO A DRAIN. G.C.F.D ON SITE, P.D ON SITE. THEY ARE WAITING FOR THE  
GENERAL MANAGER TO SHOW UP. DEC RESPONSE NOT NEEDED

DEC Investigator 11/15/88: SPILLER HIRED TYREE TO CLEANUP IN ONE DRAIN. NO ACTION NEEDED.

Map Identification Number 104 LILCO Spill Number: 8801887 Close Date: 07/11/1988  
FULLTON & TERRACE AVENUE HEMPSTEAD, NY NO ZIP PROVIDED  
MAP LOCATION INFORMATION ADDRESS CHANGE INFORMATION  
Site location mapped by: MANUAL MAPPING (3) Revised street: FULLTON AVE / TERRACE AVE  
Approximate distance from property: 0 feet Revised zip code: 11550

Source of Spill: OTHER COMM/INDUSTRIAL Spiller: LILCO Spiller Phone:  
Notifier Type: RESPONSIBLE PARTY Notifier Name: Caller Agency: LILCO Spiller Phone:  
Caller Name: TOM CAMPBELL Contact for more spill info: (516) 420-6138  
DEC Investigator: ACAMPORA FD Contact Person Phone: Contact Person Phone:

Spill Date Date Cleanup Ceased Cause of Spill Resource Affected Meets Cleanup Standards Penalty Recommended  
05/31/1988 07/11/1988 EQUIPMENT FAILURE ON LAND UNKNOWN NO

Material Spilled	Material Class	Quantity Spilled	Units	Quantity Recovered	Units	Unk Quantity Recovered ?
#4 FUEL OIL	PETROLEUM	3.000	GALLONS	0.000	GALLONS	NO

DEC Investigator / / : 500 DVA VAULTED TRANSFORMER - NO FLOOR, COMPARTMENT WITH OIL HAS 15-18 GALLON CAPACITY.07/11/88: 500 KVA VAULTED TRANSFORMER. NO FLOOR, COMPARTMENT WITH OIL HAS 15-18 GALS CAPACITY. AS PER LILCO,CONCRETE FLOOR, AREA SPEEDY DRIED.

Map Identification Number 105 BLDG ENTERPRISES  
 1 FULTON AVENUE  
 MAP LOCATION INFORMATION  
 Site location mapped by: ADDRESS MATCHING  
 Approximate distance from property: 0 feet

Spill Number: 8708551 Close Date:12/19/1995  
 HEMPSTEAD, NY NO ZIP PROVIDED  
 ADDRESS CHANGE INFORMATION  
 Revised street: NO CHANGE  
 Revised zip code: 11550

Source of Spill: OTHER COMM/INDUSTRIAL  
 Notifier Type: OTHER  
 Caller Name:  
 DEC Investigator: NCDH/RAYMOND

Spiller: BLDG ENTERPRISES  
 Spiller Phone: (516) 822-5900  
 Notifier Name:  
 Caller Agency:  
 Contact for more spill info:  
 Spiller Phone:  
 Notifier Phone:  
 Caller Phone:  
 Contact Person Phone:

Spill Class: KNOWN RELEASE THAT CREATES POTENTIAL FOR FIRE OR HAZARD;DEC RESPONSE;WILLING RP;CORRECTIVE ACTION TAKEN  
 Spill Date Date Cleanup Ceased Cause of Spill Resource Affected Meets Cleanup Standards Penalty Recommended  
 01/06/1988 TRAFFIC ACCIDENT ON LAND YES NO

Material Spilled  
 Quantity Spilled  
 Units  
 Quantity Recovered  
 Units  
 Unk Quantity Recovered ?

#2 FUEL OIL  
 Material Class  
 PETROLEUM  
 Quantity Spilled  
 Units  
 Quantity Recovered  
 Units  
 Unk Quantity Recovered ?

Caller Remarks: OWNER OPENED WRONG VALVE ON 2-2K TANKS. OIL IN PARKING LOT.  
 DEC Investigator / / : OIL CO APPLIED 10 BAGS OF SPEEDY DRY. NCHD TO CHECK. NCDH OVERSAW CLEANUP BY TYREE

Spill Number: 8708032 Close Date: 12/17/1987

Map Identification Number 106 CORONET FROZEN FOODS  
39 NEWMANS COURT

MAP LOCATION INFORMATION  
Site location mapped by: ADDRESS MATCHING  
Approximate distance from property: 0 feet

Source of Spill: OTHER COMM/INDUSTRIAL  
Notifier Type: FIRE DEPARTMENT  
Caller Name: NOTIFIER NAME  
DEC Investigator: NONE FD  
Spill Date: 12/17/1987

Date Cleanup Ceased  
Cause of Spill: HUMAN ERROR  
Resource Affected: ON LAND  
Meets Cleanup Standards: UNKNOWN  
Penalty Recommended: NO

Material Spilled: PETROLEUM  
Quantity Spilled: 50.000 GALLONS  
Unk Quantity Spilled?: NO  
Quantity Recovered: 0.000 GALLONS  
Unk Quantity Recovered?: NO

Caller Remarks: OCCURED DURING FILLING OF VEHICLE.

DEC Investigator: / / : NCFM ON SCENE. TYREE HIRED BY SPILLER. NO DRAINS AFFECTED. 8-55 GAL DRUMS REMOVED. NO RESPONSE  
Remarks: NECESSARY BY DEC.

Spill Number: 8707702 Close Date: 01/08/1988

Map Identification Number 107 LILCO  
GAS TURBINE PLANT

MAP LOCATION INFORMATION  
Site location mapped by: MANUAL MAPPING (3)  
Approximate distance from property: 0 feet

Source of Spill: MAJOR OIL FACILITY (>400,000 GAL)  
Notifier Type: RESPONSIBLE PARTY  
Caller Name: NOTIFIER NAME  
DEC Investigator: ACAMPORA FD  
Spill Date: 01/08/1988

Date Cleanup Ceased  
Cause of Spill: EQUIPMENT FAILURE  
Resource Affected: ON LAND  
Meets Cleanup Standards: UNKNOWN  
Penalty Recommended: NO

Material Spilled: PETROLEUM  
Quantity Spilled: 10.000 GALLONS  
Unk Quantity Spilled?: NO  
Quantity Recovered: 0.000 GALLONS  
Unk Quantity Recovered?: NO

Caller Remarks: CRACKED NIPPLE ON HIGH PRESSURE FILTER/ON BLUESTONE.

DEC Investigator: / / : LILCO CLEANING UP. / / : LILCO CLEANING UP. 12/14/87 AREA CHECKED-ALL CLEAN.  
Remarks:

Map Identification Number 108 UNK Spill Number: 8707262 Close Date: 02/28/1995

INTERSECTION ST & SEALY  
 HEMPSTEAD, NY NO ZIP PROVIDED  
 ADDRESS CHANGE INFORMATION  
 Revised street: INTERSECTION ST / SEALEY AVE  
 Revised zip code: 11550

Source of Spill: TANK TRUCK  
 Notifier Name: FIRE DEPARTMENT  
 Caller Name: RAYMOND  
 DEC Investigator: RAYMOND

Spiller: MOLLINEAUX BROS  
 Spiller Phone: (516) 481-9766  
 Notifier Phone:  
 Caller Phone:  
 Contact Person Phone:

Source of Spill: TANK TRUCK  
 Notifier Name: FIRE DEPARTMENT  
 Caller Name: RAYMOND  
 DEC Investigator: RAYMOND

Spill Class: KNOWN RELEASE WITH MINIMAL POTENTIAL FOR FIRE OR HAZARD; DEC RESPONSE; WILLING RP; CORRECTIVE ACTION TAKEN

Spill Date: 11/23/1987 Date Cleanup Ceased: 11/23/1987 Cause of Spill: EQUIPMENT FAILURE ON LAND Meets Cleanup Standards: UNKNOWN Penalty Recommended: NO

Material Spilled	Quantity Spilled	Units Spilled	Unk Quantity Spilled ?	Quantity Recovered	Unk Quantity Recovered ?
#2 FUEL OIL	50.000	GALLONS	NO	0.000	GALLONS NO

Caller Remarks: DEC REQUESTED TO RESPOND

DEC Investigator: STRAINER ON NON OPERATING TRUCK PROZE, CRACKED A GASKET SPILLER HIRED TYREE TO CLEANUP, 850 GAL OIL AND WATER  
 Remarks: VACCED OUT OF DRAIN, 3 YDS OF SOIL DUG OUT, CLEANUP OK

Map Identification Number 109 M&B TRUCKING Spill Number: 8606801 Close Date: 12/24/1990

67 TERRACE STREET  
 HEMPSTEAD, NY NO ZIP PROVIDED  
 ADDRESS CHANGE INFORMATION  
 Revised street: 67 TERRACE AVE  
 Revised zip code: 11550

Source of Spill: OTHER COMM/INDUSTRIAL  
 Notifier Name: RESPONSIBLE PARTY  
 Caller Name: ACAMPORA  
 DEC Investigator: ACAMPORA

Spiller: M&B TRUCKING  
 Spiller Phone: (212) 328-3275  
 Notifier Phone:  
 Caller Phone:  
 Contact Person Phone:

Spill Date: 02/05/1987 Date Cleanup Ceased: 12/24/1990 Cause of Spill: HUMAN ERROR ON LAND Meets Cleanup Standards: UNKNOWN Penalty Recommended: NO

Material Spilled	Quantity Spilled	Units Spilled	Unk Quantity Spilled ?	Quantity Recovered	Unk Quantity Recovered ?
#4 FUEL OIL	0.000	GALLONS	NO	0.000	GALLONS NO

Caller Remarks: POSS. OVERFILL VENT LINE. M&B DELIVERING FOR AMARADA HESS.

DEC Investigator Remarks: NO DEC INVESTIGATOR REMARKS GIVEN FOR THIS SPILL.

Map Identification Number 110 SLOWINS Spiller: SLOWINS Spiller Phone: (516) 799-7000  
 23 SOUTH FRANKLIN STREET Notifier Name: Spiller Phone: (516) 799-7000  
 HEMPSTEAD, NY NO ZIP PROVIDED  
 MAP LOCATION INFORMATION ADDRESS CHANGE INFORMATION  
 Site location mapped by: ADDRESS MATCHING Revised street: NO CHANGE  
 Approximate distance from property: 0 feet Revised zip code: 11550

Source of Spill: OTHER COMM/INDUSTRIAL Spiller: SLOWINS Spiller Phone: (516) 799-7000  
 Notifier Type: RESPONSIBLE PARTY Notifier Name: Spiller Phone: (516) 799-7000  
 Caller Name: Caller Agency: Notifier Phone: Spiller Phone: (516) 799-7000  
 DEC Investigator: O'BRIEN FD Contact for more spill info: Caller Phone: Spiller Phone: (516) 799-7000  
 Contact Person Phone: Spiller Phone: (516) 799-7000

Spill Date Date Cleanup Ceased Cause of Spill Resource Affected Meets Cleanup Standards Penalty Recommended  
 11/21/1986 12/01/1986 EQUIPMENT FAILURE ON LAND UNKNOWN NO

Material Spilled Quantity Spilled Units Spilled? Quantity Recovered Units Recovered? Unk Quantity Recovered?  
 #2 FUEL OIL 3.000 GALLONS NO 0.000 GALLONS NO

Caller Remarks: NO REMARKS GIVEN FOR THIS SPILL

DEC Investigator / / : SLOWINS CLEANING/ DEC INVEST/.

Map Identification Number 111

11 CLARK PLACE  
 MAP LOCATION INFORMATION  
 Site location mapped by: ADDRESS MATCHING  
 Approximate distance from property: 0 feet

Source of Spill: OTHER COMM/INDUSTRIAL Spiller: LIPA/KEYSPAN Spiller Phone: (516) 545-5589  
 Notifier Type: LOCAL AGENCY Notifier Name: LIPA/KEYSPAN Notifier Phone: (516) 545-5589  
 Caller Name: Caller Agency: Notifier Phone: (516) 545-5589  
 DEC Investigator: UNASSIGNED Contact for more spill info: SHAWN DAVIS Contact Person Phone: (516) 545-5589

Spill Class: KNOWN RELEASE WITH MINIMAL POTENTIAL FOR FIRE OR HAZARD;NO DEC RESPONSE;WILLING RP;CORRECTIVE ACTION TAKEN

Spill Date Date Cleanup Ceased Cause of Spill Resource Affected Meets Cleanup Standards Penalty Recommended  
 05/21/2000 EQUIPMENT FAILURE ON LAND YES NO

Material Spilled Quantity Spilled Units Spilled? Quantity Recovered Units Recovered? Unk Quantity Recovered?  
 Material Class

Spill Number: 9605106 Close Date: 12/01/1986

Spill Number: 0002182 Close Date: 09/20/2000

TRANSFORMER OIL PETROLEUM 1.000 GALLONS NO 0.000 GALLONS NO

Caller Remarks: OIL LEAKED OUT FROM BROKEN WELL IN TRANSFORMER. NO CLEAN UP STARTED. OIL SPRAYED ON GRASS AND THEY WILL REMOVE GRASS TOMORROW. NON PCB OIL.

DEC Investigator 5/22 TELECON WITH SHAWN DAVIS: LESS THAN ONE GALLON SPRAYED FORM BAD WELD. SPEEDI DRI PLACED AND WILL BE SWEPT ON TUESDAY 5/23, OIL WAS NON PCB

**Map Identification Number 112 UNK FRONT ST & HEMPSTEAD TPKE Spill Number: 9415970 Close Date: 03/22/1995**

MAP LOCATION INFORMATION HEMPSTEAD, NY NO ZIP PROVIDED

Site location mapped by: MANUAL MAPPING (3) ADDRESS CHANGE INFORMATION

Approximate distance from property: 1 feet to the WSW\* Revised street: FRONT ST / HEMPSTEAD TPKE

Revised zip code: 11550

Source of Spill: COMMERCIAL VEHICLE Spiller: UNK Spiller Phone:

Notifier Type: OTHER Notifier Name: Notifier Phone:

Caller Name: JIM HUMPHREY Caller Agency: RYDER TRUCK Caller Phone: (203) 250-8957

DEC Investigator: SCHULZ Contact for more spill info: Contact Person Phone:

Spill Class: KNOWN RELEASE WITH MINIMAL POTENTIAL FOR FIRE OR HAZARD/DEC RESPONSE,WILLING RP;CORRECTIVE ACTION TAKEN

Spill Date Date Cleanup Ceased Cause of Spill Resource Affected Meets Cleanup Standards Penalty Recommended

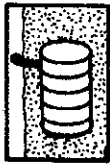
03/09/1995 03/22/1995 TRAFFIC ACCIDENT ON LAND UNKNOWN NO

Material Spilled Quantity Spilled ? Quantity Spilled ? Quantity Spilled ?

DIESEL PETROLEUM 30.000 GALLONS NO 0.000 GALLONS NO

Caller Remarks: UNSURE OF CLEANUP, MEG IS ENROUTE TO CLEAN IT UP, 30 GALS OF DIESEL FUEL SPILLED AS A RESULT OF A MOTOR VEHICLE ACCIDENT

DEC Investigator Remarks: NO DEC INVESTIGATOR REMARKS GIVEN FOR THIS SPILL.



**\* PETROLEUM BULK STORAGE FACILITIES LESS THAN 400,000 GALLONS IDENTIFIED WITHIN THE SEARCH AREA \***

PLEASE NOTE: \* Compass directions can vary substantially for sites located very close to the subject property address.

Map Identification Number 113 GARDEN CITY APARTMENTS Facility Id 031070 Source: NASS DEPT OF HEALTH  
22C HAMILTON PL. GARDEN CITY,

MAP LOCATION INFORMATION

Site location mapped by: ADDRESS MATCHING  
Approximate distance from property: 0 feet

ADDRESS CHANGE INFORMATION  
Revised street: NO CHANGE  
Revised zip code: 11530

TANK NUMBER	TANK STATUS	TANK CONTENT	CAPACITY GALLONS	TANK LOCATION	INSTALL DATE
0003	IN SERVICE	OIL, FUEL #2	6000	BELOWGROUND	
0004	IN SERVICE	OIL, FUEL #2	6000	BELOWGROUND	

Toxicity Information Summary

CHEMICAL NAME	CAS-NO	ACUTE TOX	TUMOR TOX	MUTAG TOX	REPRO TOX	IRRIT TOX	MCL
OIL, FUEL #2	68476302	X	X				X

Map Identification Number 114 TUDOR GARDENS CONDOMINIUM Facility Id 031115 Source: NASS DEPT OF HEALTH  
12 HAMILTON PL. GARDEN CITY,

MAP LOCATION INFORMATION

Site location mapped by: ADDRESS MATCHING  
Approximate distance from property: 0 feet

ADDRESS CHANGE INFORMATION  
Revised street: NO CHANGE  
Revised zip code: 11530

TANK NUMBER	TANK STATUS	TANK CONTENT	CAPACITY GALLONS	TANK LOCATION	INSTALL DATE
0002	IN SERVICE	OIL, FUEL #2	4000	BELOWGROUND	

Toxicity Information Summary



CHEMICAL NAME	CAS-NO	ACUTE TOX	TUMOR TOX	MUTAG TOX	REPRO TOX	IRRIT TOX	MCL
OIL, FUEL #2	68476302	X	X			X	

Map Identification Number 115 BUDGET RENT A CAR  
130 FRANKLIN AVE

Facility Id GSI400014 Source: MASS. FIRE MARSHALL  
GARDEN CITY,

MAP LOCATION INFORMATION

Site location mapped by: MANUAL MAPPING (3)  
Approximate distance from property: 0 feet

ADDRESS CHANGE INFORMATION  
Revised street: NO CHANGE  
Revised zip code: 11530

TANK NUMBER	TANK STATUS	TANK CONTENT	CAPACITY GALLONS	TANK LOCATION	INSTALL DATE	TEST DATE	CLOSE DATE
HC01	ACTIVE	GASOLINE	2K	OUTDOOR UNDERGROUND HORIZONTAL			
HC02	ACTIVE	GASOLINE	2K	OUTDOOR UNDERGROUND HORIZONTAL			
HC03	ACTIVE	GASOLINE	2K	OUTDOOR UNDERGROUND HORIZONTAL			

Toxicity Information Summary

CHEMICAL NAME	CAS-NO	ACUTE TOX	TUMOR TOX	MUTAG TOX	REPRO TOX	IRRIT TOX	MCL
GASOLINE	8006619	X	X			X	

Map Identification Number 116 INACTIVE - HEMPSTEAD LI  
301 FRANKLIN ST

Facility Id GS7200078 Source: MASS. FIRE MARSHALL  
HEMPSTEAD,

MAP LOCATION INFORMATION

Site location mapped by: ADDRESS MATCHING  
Approximate distance from property: 0 feet

ADDRESS CHANGE INFORMATION  
Revised street: 301 N FRANKLIN ST  
Revised zip code: 11550

TANK NUMBER	TANK STATUS	TANK CONTENT	CAPACITY GALLONS	TANK LOCATION	INSTALL DATE	TEST DATE	CLOSE DATE
HB01	REMOVED	GASOLINE-EMPTY TANK	6K	OUTDOOR UNDERGROUND HORIZONTAL			

Toxicity Information Summary

CHEMICAL NAME	CAS-NO	ACUTE TOX	TUMOR TOX	MUTAG TOX	REPRO TOX	IRRIT TOX	MCL
GASOLINE-EMPTY TANK	8006619	X	X			X	

**Map Identification Number 117 HEMPSTEAD LINCOLN MERCURY**  
301 N. FRANKLIN ST.

**Facility Id 040015 Source: MASS DEPT OF HEALTH**  
HEMPSTEAD,

MAP LOCATION INFORMATION  
Site location mapped by: ADDRESS MATCHING  
Approximate distance from property: 0 feet

ADDRESS CHANGE INFORMATION  
Revised street: NO CHANGE  
Revised zip code: 11550

TANK NUMBER	TANK STATUS	TANK CONTENT	TANK LOCATION	INSTALL DATE
0008	IN SERVICE	OIL, MOTOR	275 OUTDOORS ABOVEGROUND	

CAPACITY TANK  
GALLONS LOCATION

**Map Identification Number 118 GARDEN AUTO, CORP.**  
283 N. FRANKLIN ST.

**Facility Id 055433 Source: MASS DEPT OF HEALTH**  
HEMPSTEAD,

MAP LOCATION INFORMATION  
Site location mapped by: ADDRESS MATCHING  
Approximate distance from property: 0 feet

ADDRESS CHANGE INFORMATION  
Revised street: NO CHANGE  
Revised zip code: 11550

TANK NUMBER	TANK STATUS	TANK CONTENT	TANK LOCATION	INSTALL DATE
0003	IN SERVICE	OIL, MOTOR	250 INDOORS ABOVEGROUND	
0004	IN SERVICE	OIL, MOTOR	250 INDOORS ABOVEGROUND	
0005	IN SERVICE	TRANSMISSION FLUID	250 INDOORS ABOVEGROUND	
0006	IN SERVICE	WASTE OIL	280 INDOORS ABOVEGROUND	
0007	IN SERVICE	OIL, MOTOR	280 INDOORS ABOVEGROUND	

CAPACITY TANK  
GALLONS LOCATION

**Map Identification Number 119 OSWEGO OIL SERVICE CORP**  
45 INTERSECTION ST

**Facility Id 0L7200003 Source: MASS. FIRE MARSHALL**  
HEMPSTEAD,

MAP LOCATION INFORMATION  
Site location mapped by: ADDRESS MATCHING  
Approximate distance from property: 0 feet

ADDRESS CHANGE INFORMATION  
Revised street: NO CHANGE  
Revised zip code: 11550

TANK NUMBER	TANK STATUS	TANK CONTENT	TANK LOCATION	INSTALL DATE	TEST DATE	CLOSE DATE
EB01	ACTIVE	FUEL OIL #2	20K OUTDOOR ABOVEGROUND VERTICAL			
EB02	ACTIVE	DIESEL	20K OUTDOOR ABOVEGROUND VERTICAL			

CAPACITY TANK  
GALLONS LOCATION

Toxicity Information Summary

CHEMICAL NAME CAS-NO ACUTE TUMOR MUTAG REPRO IRRIT MCL



GASOLINE-EMPTY TANK

8006619

X X

X

Map Identification Number 122

BUY-RITE CHEMICAL  
73-75 SEALEY AVE.

Facility Id 001425  
HEMPSTEAD,

Source: MASS DEPT OF HEALTH

MAP LOCATION INFORMATION

Site location mapped by: MANUAL MAPPING (3)  
Approximate distance from property: 0 feet

ADDRESS CHANGE INFORMATION

Revised street: 73 SEALEY AVE  
Revised zip code: 11550

TANK NUMBER STATUS TANK CONTENT

CAPACITY TANK GALLONS LOCATION

INSTALL DATE

0001 IN SERVICE TETRACHLOROETHYLENE

6000 INDOORS ABOVEGROUND

Map Identification Number 123

DOBLER CHEVROLET  
257 N. FRANKLIN ST.

Facility Id 055472  
HEMPSTEAD,

Source: MASS DEPT OF HEALTH

MAP LOCATION INFORMATION

Site location mapped by: MANUAL MAPPING (3)  
Approximate distance from property: 0 feet

ADDRESS CHANGE INFORMATION

Revised street: NO CHANGE  
Revised zip code: 11550

TANK NUMBER STATUS TANK CONTENT

CAPACITY TANK GALLONS LOCATION

INSTALL DATE

0005 IN SERVICE OIL, MOTOR

240 INDOORS ABOVEGROUND

Map Identification Number 124

DOBLER CHEVROLET  
257 FRANKLIN ST

Facility Id GS7200024  
HEMPSTEAD,

Source: MASS. FIRE MARSHALL

MAP LOCATION INFORMATION

Site location mapped by: MANUAL MAPPING (3)  
Approximate distance from property: 0 feet

ADDRESS CHANGE INFORMATION

Revised street: 257 N FRANKLIN ST  
Revised zip code: 11550

TANK NUMBER STATUS TANK CONTENT

CAPACITY TANK GALLONS LOCATION

INSTALL DATE

TEST DATE

HB01 REMOVED GASOLINE-EMPTY TANK

3K OUTDOOR UNDERGROUND HORIZONTAL

TEST DATE

CLOSE DATE

Toxicity Information Summary

CHEMICAL NAME

CAS-NO	ACUTE TOX	TUMOR TOX	MUTAG TOX	REPRO TOX	IRRIT TOX	MCL
8006619	X	X	X	X	X	X

GASOLINE-EMPTY TANK

8006619

X X

X

Map Identification Number 125

HEMPSTEAD TOYOTA INC  
57 SEALEY AVE.

Facility Id 040087 Source: MASS DEPT OF HEALTH  
HEMPSTEAD,

MAP LOCATION INFORMATION

Site location mapped by: ADDRESS MATCHING  
Approximate distance from property: 0 feet

ADDRESS CHANGE INFORMATION  
Revised street: NO CHANGE  
Revised zip code: 11550

TANK NUMBER	TANK STATUS	TANK CONTENT	CAPACITY GALLONS	TANK LOCATION	INSTALL DATE
0001	IN SERVICE	WASTE OIL	250	BELOWGROUND	
0003	IN SERVICE	WASTE OIL	250	INDOORS ABOVEGROUND	
0004	IN SERVICE	WASTE OIL	250	INDOORS ABOVEGROUND	
0005	IN SERVICE	OIL, MOTOR	250	OUTDOORS ABOVEGROUND	
0006	IN SERVICE	OIL, MOTOR	250	OUTDOORS ABOVEGROUND	

Map Identification Number 126

CEDAR VALLEY APTS  
20 WENDELL TERRACE

Facility Id 031040 Source: MASS DEPT OF HEALTH  
HEMPSTEAD,

MAP LOCATION INFORMATION

Site location mapped by: MANUAL MAPPING (3)  
Approximate distance from property: 0 feet

ADDRESS CHANGE INFORMATION  
Revised street: 20 WENDELL ST  
Revised zip code: 11550

TANK NUMBER	TANK STATUS	TANK CONTENT	CAPACITY GALLONS	TANK LOCATION	INSTALL DATE
0002	IN SERVICE	OIL, FUEL #2	3000	BELOWGROUND	

Toxicity Information Summary

CHEMICAL NAME	CAS-NO	ACUTE TOX	TUMOR TOX	MUTAG TOX	REPRO TOX	IRRIT TOX	MCL
OIL, FUEL #2	68476302	X	X	X	X	X	X

Map Identification Number 127 HEMPSTEAD NISSAN  
209 FRANKLIN ST

Facility Id GS7200090 Source: MASS. FIRE MARSHALL  
HEMPSTEAD,

MAP LOCATION INFORMATION

Site location mapped by: MANUAL MAPPING (2)  
Approximate distance from property: 0 feet

ADDRESS CHANGE INFORMATION

Revised street: 209 N FRANKLIN ST  
Revised zip code: 11550

TANK NUMBER TANK STATUS TANK CONTENT CAPACITY TANK GALLONS LOCATION

INSTALL DATE TEST DATE CLOSE DATE

HB01 ACTIVE GASOLINE

1K OUTDOOR UNDERGROUND HORIZONTAL

Toxicity Information Summary

CHEMICAL NAME	CAS-NO	ACUTE TOX	TUMOR TOX	MUTAG TOX	REPRO TOX	IRRIT TOX	MCL
GASOLINE	8006619	X	X				X

Map Identification Number 128 STRATFORD ARMS  
160 HILTON AVE.

Facility Id 031069 Source: MASS DEPT OF HEALTH  
HEMPSTEAD,

MAP LOCATION INFORMATION

Site location mapped by: ADDRESS MATCHING  
Approximate distance from property: 0 feet

ADDRESS CHANGE INFORMATION

Revised street: NO CHANGE  
Revised zip code: 11550

TANK NUMBER TANK STATUS TANK CONTENT CAPACITY TANK GALLONS LOCATION

INSTALL DATE

0001 IN SERVICE OIL, FUEL #2

5000 INDOORS ABOVEGROUND

Toxicity Information Summary

CHEMICAL NAME	CAS-NO	ACUTE TOX	TUMOR TOX	MUTAG TOX	REPRO TOX	IRRIT TOX	MCL
OIL, FUEL #2	68476302	X	X				X

Map Identification Number 129

JACKSON TERRACE APTS  
100 TERRACE AVE

Facility Id 031006  
HEMPSTEAD,

Source: NASS DEPT OF HEALTH

MAP LOCATION INFORMATION

Site location mapped by: ADDRESS MATCHING  
Approximate distance from property: 0 feet

ADDRESS CHANGE INFORMATION  
Revised street: NO CHANGE  
Revised zip code: 11550

This facility has been deleted from the reported data. Data reflects last reported information.

TANK NUMBER STATUS CONTENT

CAPACITY TANK GALLONS LOCATION

INSTALL DATE

IN SERVICE OIL, FUEL #4

10000 BELOWGROUND

Map Identification Number 130

NEIL HONDA, ISUZU, HYUNDA  
117 N. FRANKLIN ST.

Facility Id 057522  
HEMPSTEAD,

Source: NASS DEPT OF HEALTH

MAP LOCATION INFORMATION

Site location mapped by: ADDRESS MATCHING  
Approximate distance from property: 0 feet

ADDRESS CHANGE INFORMATION  
Revised street: NO CHANGE  
Revised zip code: 11550

TANK NUMBER STATUS CONTENT

CAPACITY TANK GALLONS LOCATION

INSTALL DATE

0001 IN SERVICE WASTE OIL  
0002 IN SERVICE OIL, MOTOR  
0003 IN SERVICE OIL, MOTOR  
0004 IN SERVICE WASTE OIL

275 INDOORS ABOVEGROUND  
275 INDOORS ABOVEGROUND  
275 INDOORS ABOVEGROUND  
275 INDOORS ABOVEGROUND

Map Identification Number 131

HEMPSTEAD MOTORS LIMITED  
117 N. FRANKLIN ST.

Facility Id 055223  
HEMPSTEAD,

Source: NASS DEPT OF HEALTH

MAP LOCATION INFORMATION

Site location mapped by: ADDRESS MATCHING  
Approximate distance from property: 0 feet

ADDRESS CHANGE INFORMATION  
Revised street: NO CHANGE  
Revised zip code: 11550

TANK NUMBER STATUS CONTENT

CAPACITY TANK GALLONS LOCATION

INSTALL DATE

0001 IN SERVICE WASTE OIL

250 INDOORS ABOVEGROUND

Map Identification Number 132 67 TERRACE & 45 JACKSON  
 45 JACKSON ST.  
 Facility Id 031124 Source: NASS DEPT OF HEALTH  
 HEMPSTEAD,

MAP LOCATION INFORMATION  
 Site location mapped by: MANUAL MAPPING (3)  
 Approximate distance from property: 0 feet

TANK NUMBER	TANK STATUS	TANK CONTENT	CAPACITY GALLONS	TANK LOCATION	INSTALL DATE
0003	IN SERVICE	OIL, FUEL #6	5000	INDOORS ABOVEGROUND	
0004	IN SERVICE	OIL, FUEL #6	5000	INDOORS ABOVEGROUND	

Toxicity Information Summary

CHEMICAL NAME	CAS-NO	ACUTE TOX	TUMOR TOX	MUTAG TOX	REPRO TOX	IRRIT TOX	MCL
OIL, FUEL #6	113691950	X					X

Map Identification Number 133 GOODYEAR SERVICE STATION  
 101 N. FRANKLIN ST.

Facility Id 055547 Source: NASS DEPT OF HEALTH  
 HEMPSTEAD,

MAP LOCATION INFORMATION  
 Site location mapped by: ADDRESS MATCHING  
 Approximate distance from property: 0 feet

TANK NUMBER	TANK STATUS	TANK CONTENT	CAPACITY GALLONS	TANK LOCATION	INSTALL DATE
0002	IN SERVICE	OIL, MOTOR	250	INDOORS ABOVEGROUND	
0003	IN SERVICE	WASTE OIL	245	OUTDOORS ABOVEGROUND	

Map Identification Number 134 APARTMENT BUILDING  
 30 HILTON AVE.

Facility Id 056718 Source: NASS DEPT OF HEALTH  
 HEMPSTEAD,

MAP LOCATION INFORMATION  
 Site location mapped by: MANUAL MAPPING (3)  
 Approximate distance from property: 0 feet

TANK NUMBER	TANK STATUS	TANK CONTENT	CAPACITY GALLONS	TANK LOCATION	INSTALL DATE
0001	IN SERVICE	OIL, FUEL #2	3000	BELOWGROUND	

Toxicity Information Summary



CHEMICAL NAME	CAS-NO	ACUTE TOX	TUMOR TOX	MUTAG TOX	REPRO TOX	IRRIT TOX	MCL
OIL, FUEL #2	68476302	X	X			X	

Map Identification Number 135 INACTIVE 211 FULTON AVE  
 Facility Id GS7200082 Source: MASS. FIRE MARSHALL HEMPSTEAD,

MAP LOCATION INFORMATION  
 Site location mapped by: MANUAL MAPPING (3)  
 Approximate distance from property: 0 feet

TANK NUMBER	TANK STATUS	TANK CONTENT	CAPACITY GALLONS	TANK LOCATION	INSTALL DATE	TEST DATE	CLOSE DATE
HH01	REMOVED	GASOLINE-EMPTY TANK	5K	OUTDOOR UNDERGROUND HORIZONTAL			

Toxicity Information Summary

CHEMICAL NAME	CAS-NO	ACUTE TOX	TUMOR TOX	MUTAG TOX	REPRO TOX	IRRIT TOX	MCL
GASOLINE-EMPTY TANK	8006619	X	X			X	

Map Identification Number 136 NEW YORK TELEPHONE 199 FULTON AVE  
 Facility Id GS7200095 Source: MASS. FIRE MARSHALL HEMPSTEAD,

MAP LOCATION INFORMATION  
 Site location mapped by: ADDRESS MATCHING  
 Approximate distance from property: 0 feet

TANK NUMBER	TANK STATUS	TANK CONTENT	CAPACITY GALLONS	TANK LOCATION	INSTALL DATE	TEST DATE	CLOSE DATE
BB01	ACTIVE	FUEL OIL #2	1.5K	INDOOR ABOVEGROUND HORIZONTAL			
BB02	ACTIVE	FUEL OIL #2	2K	INDOOR ABOVEGROUND HORIZONTAL			
HB01	REMOVED	GASOLINE-EMPTY TANK	15K	OUTDOOR UNDERGROUND HORIZONTAL			
HB02	REMOVED	GASOLINE-EMPTY TANK	15K	OUTDOOR UNDERGROUND HORIZONTAL			
HG01	ACTIVE	KEROSENE	10K	OUTDOOR UNDERGROUND HORIZONTAL			
HG02	ACTIVE	KEROSENE	10K	OUTDOOR UNDERGROUND HORIZONTAL			

Toxicity Information Summary

CHEMICAL NAME	CAS-NO	ACUTE TOX	TUMOR TOX	MUTAG TOX	REPRO TOX	IRRIT TOX	MCL
FUEL OIL #2	68476302	X	X			X	
GASOLINE-EMPTY TANK	8006619	X	X			X	
KEROSENE	8008206	X	X	X		X	

Map Identification Number 137 BELL ATLANTIC-HEMPSTEAD  
199 FULTON AVE.

Facility Id 037081 Source: MASS DEPT OF HEALTH  
HEMPSTEAD,

MAP LOCATION INFORMATION  
Site location mapped by: ADDRESS MATCHING  
Approximate distance from property: 0 feet

ADDRESS CHANGE INFORMATION  
Revised street: NO CHANGE  
Revised zip code: 11550

TANK NUMBER	TANK STATUS	TANK CONTENT	CAPACITY TANK GALLONS	TANK LOCATION	INSTALL DATE
0001	IN SERVICE	OIL, FUEL #2	15000	INDOORS ABOVEGROUND	
0002	IN SERVICE	OIL, FUEL #2	1000	INDOORS ABOVEGROUND	

Toxicity Information Summary

CHEMICAL NAME	CAS-NO	ACUTE TOX	TUMOR TOX	MUTAG TOX	REPRO TOX	IRRIT TOX	MCL
OIL, FUEL #2	68476302	X	X			X	

Map Identification Number 138 HEMPSTEAD ASSOC LTD PARTN  
175 FULTON AVE.

Facility Id 056661 Source: MASS DEPT OF HEALTH  
HEMPSTEAD,

MAP LOCATION INFORMATION  
Site location mapped by: MANUAL MAPPING (3)  
Approximate distance from property: 0 feet

ADDRESS CHANGE INFORMATION  
Revised street: NO CHANGE  
Revised zip code: 11550

TANK NUMBER	TANK STATUS	TANK CONTENT	CAPACITY TANK GALLONS	TANK LOCATION	INSTALL DATE
0001	REMOVAL STATUS	OIL, FUEL #4	15000	BELOWGROUND	

MAP LOCATION INFORMATION  
Site location mapped by: ADDRESS MATCHING  
Approximate distance from property: 0 feet

ADDRESS CHANGE INFORMATION  
Revised street: NO CHANGE  
Revised zip code: 11550

TANK NUMBER	TANK STATUS	TANK CONTENT	CAPACITY GALLONS	TANK LOCATION	INSTALL DATE
0002	IN SERVICE	OIL, FUEL #2	6000	BELOWGROUND	

Toxicity Information Summary

CHEMICAL NAME	CAS-NO	ACUTE TOX	TUMOR TOX	MUTAG TOX	REPRO TOX	IRRIT TOX	MCL
OIL, FUEL #2	68476302	X	X				X

Map Identification Number 140 INACTIVE  
196 FULTON AVE

Facility Id GS7200021 Source: MASS. FIRE MARSHALL  
HEMPSTEAD,

MAP LOCATION INFORMATION  
Site location mapped by: ADDRESS MATCHING  
Approximate distance from property: 0 feet

ADDRESS CHANGE INFORMATION  
Revised street: NO CHANGE  
Revised zip code: 11550

TANK NUMBER	TANK STATUS	TANK CONTENT	CAPACITY GALLONS	TANK LOCATION	INSTALL DATE	TEST DATE	CLOSE DATE
HB01	REMOVED	GASOLINE-EMPTY TANK	4K	OUTDOOR UNDERGROUND HORIZONTAL			

Toxicity Information Summary

CHEMICAL NAME	CAS-NO	ACUTE TOX	TUMOR TOX	MUTAG TOX	REPRO TOX	IRRIT TOX	MCL
GASOLINE-EMPTY TANK	8006619	X	X				X

MAP LOCATION INFORMATION

Site location mapped by: MANUAL MAPPING (3)  
 Approximate distance from property: 0 feet

TANK STATUS CONTENT  
 0002 IN SERVICE OIL, FUEL #4

CAPACITY TANK LOCATION  
 GALLONS LOCATION  
 3200 INDOORS ABOVEGROUND

INSTALL DATE

Map Identification Number 142 APARTMENT BUILDINGS AT  
 41-43 HIGH ST.

Facility Id 057028 Source: MASS DEPT OF HEALTH  
 HEMPSTEAD,

MAP LOCATION INFORMATION

Site location mapped by: MANUAL MAPPING (3)  
 Approximate distance from property: 0 feet

This facility has been deleted from the reported data.  
 TANK STATUS CONTENT  
 0001 REMOVAL STATUS OIL, FUEL #2  
 0002 REMOVAL STATUS OIL, FUEL #2

ADDRESS CHANGE INFORMATION  
 Revised street: 41 HIGH ST  
 Revised zip code: 11550

INSTALL DATE

Toxicity Information Summary

CHEMICAL NAME	CAS-NO	ACUTE TOX	TUMOR TOX	MUTAG TOX	REPRO TOX	IRRIT TOX	MCL
OIL, FUEL #2	68476302	X	X	X	X	X	X

Map Identification Number 143 41-43 HIGH ST. APT BLDG.  
 41-43 HIGH ST.

Facility Id 056783 Source: MASS DEPT OF HEALTH  
 HEMPSTEAD,

MAP LOCATION INFORMATION

Site location mapped by: ADDRESS MATCHING  
 Approximate distance from property: 0 feet

This facility has been deleted from the reported data.  
 TANK STATUS CONTENT  
 0001 REMOVAL STATUS OIL, FUEL #2  
 0002 REMOVAL STATUS OIL, FUEL #2

ADDRESS CHANGE INFORMATION  
 Revised street: 43 HIGH ST  
 Revised zip code: 11550

INSTALL DATE

Toxicity Information Summary

CHEMICAL NAME	CAS-NO	ACUTE TOX	TUMOR TOX	MUTAG TOX	REPRO TOX	IRRIT TOX	MCL
OIL, FUEL #2	68476302	X	X				X

Map Identification Number 144 MITCHELTOWN APTS.  
51 BELL ST.

Facility Id 056249 Source: MASS DEPT OF HEALTH  
HEMPSTEAD,

MAP LOCATION INFORMATION  
Site location mapped by: ADDRESS MATCHING  
Approximate distance from property: 0 feet

ADDRESS CHANGE INFORMATION  
Revised street: NO CHANGE  
Revised zip code: 11550

TANK NUMBER	TANK STATUS	TANK CONTENT	CAPACITY GALLONS	TANK LOCATION	INSTALL DATE
0001	IN SERVICE	OIL, FUEL #2	3000	BELOWGROUND	

Toxicity Information Summary

CHEMICAL NAME	CAS-NO	ACUTE TOX	TUMOR TOX	MUTAG TOX	REPRO TOX	IRRIT TOX	MCL
OIL, FUEL #2	68476302	X	X				X

Map Identification Number 145 INACTIVE  
231 FRONT ST

Facility Id GS7200015 Source: MASS. FIRE MARSHALL  
HEMPSTEAD,

MAP LOCATION INFORMATION  
Site location mapped by: ADDRESS MATCHING  
Approximate distance from property: 0 feet

ADDRESS CHANGE INFORMATION  
Revised street: NO CHANGE  
Revised zip code: 11550

TANK NUMBER	TANK STATUS	TANK CONTENT	CAPACITY GALLONS	TANK LOCATION	INSTALL DATE	TEST DATE	CLOSE DATE
DX01	ACTIVE	KEROSENE	275	OUTDOOR ABOVEGROUND HORIZONTAL			
DX02	ACTIVE	KEROSENE	275	OUTDOOR ABOVEGROUND HORIZONTAL			
DX03	ACTIVE	KEROSENE	275	OUTDOOR ABOVEGROUND HORIZONTAL			
HB01	REMOVED	GASOLINE-EMPTY TANK	3K	OUTDOOR UNDERGROUND HORIZONTAL			
HB02	REMOVED	GASOLINE-EMPTY TANK	3K	OUTDOOR UNDERGROUND HORIZONTAL			
HB03	REMOVED	GASOLINE-EMPTY TANK	3K	OUTDOOR UNDERGROUND HORIZONTAL			

Toxicity Information Summary

CHEMICAL NAME	CAS-NO	ACUTE TOX	TUMOR TOX	MUTAG TOX	REPRO TOX	IRRIT TOX	MCL
KEROSENE	8008206	X	X	X		X	
GASOLINE-EMPTY TANK	8006619	X	X			X	

Map Identification Number 146 BANJO DELI 232 FRONT ST  
 Facility Id LG7200027 Source: NASS. FIRE MARSHALL HEMPSTEAD,

MAP LOCATION INFORMATION  
 Site location mapped by: ADDRESS MATCHING  
 Approximate distance from property: 0 feet

TANK NUMBER	TANK STATUS	TANK CONTENT	CAPACITY GALLONS	TANK LOCATION	INSTALL DATE	TEST DATE	CLOSE DATE
DX01	ACTIVE	PROPANE (LPG)/BUTANE	100	OUTDOOR ABOVEGROUND HORIZONTAL			

Map Identification Number 147 INACTIVE ORANGE FRONT 224 FRONT ST  
 Facility Id GS7200076 Source: NASS. FIRE MARSHALL HEMPSTEAD,

MAP LOCATION INFORMATION  
 Site location mapped by: ADDRESS MATCHING  
 Approximate distance from property: 0 feet

TANK NUMBER	TANK STATUS	TANK CONTENT	CAPACITY GALLONS	TANK LOCATION	INSTALL DATE	TEST DATE	CLOSE DATE
HB01	ABANDONED	GASOLINE-EMPTY TANK	1050	OUTDOOR UNDERGROUND HORIZONTAL			

Toxicity Information Summary

CHEMICAL NAME	CAS-NO	ACUTE TOX	TUMOR TOX	MUTAG TOX	REPRO TOX	IRRIT TOX	MCL
GASOLINE-EMPTY TANK	8006619	X	X			X	

Map Identification Number 148 INACTIVE  
183-193 FRONT ST

Facility Id GS7200047 Source: MASS. FIRE MARSHALL  
HEMPSTEAD,

MAP LOCATION INFORMATION

ADDRESS CHANGE INFORMATION

Site location mapped by: ADDRESS MATCHING  
Approximate distance from property: 0 feet

Revised street: 189 FRONT ST  
Revised zip code: 11550

TANK NUMBER	TANK STATUS	TANK CONTENT	CAPACITY GALLONS	TANK LOCATION	INSTALL DATE	TEST DATE	CLOSE DATE
-------------	-------------	--------------	------------------	---------------	--------------	-----------	------------

HB01	ABANDONED	GASOLINE-EMPTY TANK	550	OUTDOOR UNDERGROUND HORIZONTAL			
------	-----------	---------------------	-----	--------------------------------	--	--	--

Toxicity Information Summary

CHEMICAL NAME	CAS-NO	ACUTE TOX	TUMOR TOX	MUTAG TOX	REPRO TOX	IRRIT TOX	MCL
GASOLINE-EMPTY TANK	8006619	X	X				

Map Identification Number 149 THE SALVATION ARMY  
194 FRONT STREET

Facility Id 030080 Source: MASS DEPT OF HEALTH  
HEMPSTEAD,

MAP LOCATION INFORMATION

ADDRESS CHANGE INFORMATION

Site location mapped by: ADDRESS MATCHING  
Approximate distance from property: 0 feet

Revised street: NO CHANGE  
Revised zip code: 11550

TANK NUMBER	TANK STATUS	TANK CONTENT	CAPACITY GALLONS	TANK LOCATION	INSTALL DATE
-------------	-------------	--------------	------------------	---------------	--------------

0005	IN SERVICE	OIL, FUEL #2	6000	BELOWGROUND	
------	------------	--------------	------	-------------	--

Toxicity Information Summary

CHEMICAL NAME	CAS-NO	ACUTE TOX	TUMOR TOX	MUTAG TOX	REPRO TOX	IRRIT TOX	MCL
OIL, FUEL #2	68476302	X	X				

Map Identification Number 150 SALVATION ARMY  
194 FRONT ST

Facility Id GS7200023 Source: NASS. FIRE MARSHALL  
HEMPSTEAD,

MAP LOCATION INFORMATION

Site location mapped by: ADDRESS MATCHING  
Approximate distance from property: 0 feet

ADDRESS CHANGE INFORMATION  
Revised street: NO CHANGE  
Revised zip code: 11550

TANK NUMBER	TANK STATUS	TANK CONTENT	CAPACITY GALLONS	TANK LOCATION	INSTALL DATE	TEST DATE	CLOSE DATE
HB01	REMOVED	GASOLINE-EMPTY TANK	1K	OUTDOOR UNDERGROUND HORIZONTAL			
HB02	REMOVED	GASOLINE-EMPTY TANK	5K	OUTDOOR UNDERGROUND HORIZONTAL			
HB03	REMOVED	GASOLINE-EMPTY TANK	5K	OUTDOOR UNDERGROUND HORIZONTAL			
HF01	ACTIVE	DIESEL	10K	OUTDOOR UNDERGROUND HORIZONTAL			

Toxicity Information Summary

CHEMICAL NAME	CAS-NO	ACUTE TOX	TUMOR TOX	MUTAG TOX	REPRO TOX	IRRIT TOX	MCL
GASOLINE-EMPTY TANK	8006619	X	X			X	
DIESEL	68334305	X	X			X	

Map Identification Number 151 INACTIVE  
33 SOUTH FRANKLIN ST

Facility Id GS7200072 Source: NASS. FIRE MARSHALL  
HEMPSTEAD,

MAP LOCATION INFORMATION

Site location mapped by: ADDRESS MATCHING  
Approximate distance from property: 0 feet

ADDRESS CHANGE INFORMATION  
Revised street: NO CHANGE  
Revised zip code: 11550

TANK NUMBER	TANK STATUS	TANK CONTENT	CAPACITY GALLONS	TANK LOCATION	INSTALL DATE	TEST DATE	CLOSE DATE
HB01	REMOVED	GASOLINE REG LEADED	3K	OUTDOOR UNDERGROUND HORIZONTAL			
HB02	REMOVED	GASOLINE REG LEADED	3K	OUTDOOR UNDERGROUND HORIZONTAL			



Map Identification Number 152 PCW TRANSMISSION CO.  
160 FRONT STREET

Facility Id 055026  
Source: MASS DEPT OF HEALTH  
HEMPSTEAD,

MAP LOCATION INFORMATION

Site location mapped by: ADDRESS MATCHING  
Approximate distance from property: 0 feet

ADDRESS CHANGE INFORMATION  
Revised street: NO CHANGE  
Revised zip code: 11550

This facility has been deleted from the reported data. Data reflects last reported information.  
TANK TANK  
NUMBER STATUS CONTENT

INSTALL  
DATE

0001	IN SERVICE	TRANSMISSION FLUID	275	INDOORS ABOVEGROUND
0002	IN SERVICE	TRANSMISSION FLUID	275	INDOORS ABOVEGROUND
0003	IN SERVICE	TRANSMISSION FLUID	275	INDOORS ABOVEGROUND
0004	IN SERVICE	TRANSMISSION FLUID	275	INDOORS ABOVEGROUND
0005	IN SERVICE	TRANSMISSION FLUID	275	INDOORS ABOVEGROUND

Map Identification Number 153 ISLAND WIDE REPAIR CORP.  
154 FRONT STREET

Facility Id 055295  
Source: MASS DEPT OF HEALTH  
HEMPSTEAD,

MAP LOCATION INFORMATION

Site location mapped by: ADDRESS MATCHING  
Approximate distance from property: 0 feet

ADDRESS CHANGE INFORMATION  
Revised street: NO CHANGE  
Revised zip code: 11550

This facility has been deleted from the reported data. Data reflects last reported information.  
TANK TANK  
NUMBER STATUS CONTENT

INSTALL  
DATE

IN SERVICE OIL, MOTOR

275 INDOORS ABOVEGROUND

Map Identification Number 154 JBT AUTO SERVICE CENTER  
154 FRONT ST.

Facility Id 057503  
Source: MASS DEPT OF HEALTH  
HEMPSTEAD,

MAP LOCATION INFORMATION

Site location mapped by: ADDRESS MATCHING  
Approximate distance from property: 0 feet

ADDRESS CHANGE INFORMATION  
Revised street: NO CHANGE  
Revised zip code: 11550

TANK TANK  
NUMBER STATUS CONTENT

INSTALL  
DATE

WASTE OIL

240 INDOORS ABOVEGROUND

Map Identification Number 155 TWO FRONT ST SERVICE CT  
2 FRONT ST

Facility Id GS7200029 Source: MASS. FIRE MARSHALL  
HEMPSTEAD,

MAP LOCATION INFORMATION

Site location mapped by: MANUAL MAPPING (3)  
Approximate distance from property: 0 feet

ADDRESS CHANGE INFORMATION  
Revised street: NO CHANGE  
Revised zip code: 11550

TANK NUMBER	TANK STATUS	TANK CONTENT	CAPACITY GALLONS	TANK LOCATION	INSTALL DATE	TEST DATE	CLOSE DATE
HC01	ACTIVE	GASOLINE	8K	OUTDOOR UNDERGROUND HORIZONTAL			
HC02	ACTIVE	GASOLINE	6K	OUTDOOR UNDERGROUND HORIZONTAL			
HC03	ACTIVE	GASOLINE	4K	OUTDOOR UNDERGROUND HORIZONTAL			

Toxicity Information Summary

CHEMICAL NAME	CAS-NO	ACUTE TOX	TUMOR TOX	MUTAG TOX	REPRO TOX	IRRIT TOX	MCL
GASOLINE	8006619	X	X				X

Map Identification Number 156 R & A SERVICE CENTER IN  
2 HEMPSTEAD AVE

Facility Id SS7200006 Source: MASS. FIRE MARSHALL  
HEMPSTEAD,

MAP LOCATION INFORMATION

Site location mapped by: MANUAL MAPPING (3)  
Approximate distance from property: 0 feet

ADDRESS CHANGE INFORMATION  
Revised street: NO CHANGE  
Revised zip code: 11552

TANK NUMBER	TANK STATUS	TANK CONTENT	CAPACITY GALLONS	TANK LOCATION	INSTALL DATE	TEST DATE	CLOSE DATE
HC01	ACTIVE	GASOLINE MIDDLE UNL	10K	OUTDOOR UNDERGROUND HORIZONTAL			
HC02	ACTIVE	GASOLINE HIGH GR UNL	8K	OUTDOOR UNDERGROUND HORIZONTAL			
HC03	ACTIVE	GASOLINE LOW GR UNL	8K	OUTDOOR UNDERGROUND HORIZONTAL			

MAP LOCATION INFORMATION

Site location mapped by: MANUAL MAPPING (3)  
 Approximate distance from property: 0 feet

ADDRESS CHANGE INFORMATION  
 Revised street: NO CHANGE  
 Revised zip code: 11552

TANK NUMBER	TANK STATUS	TANK CONTENT	CAPACITY GALLONS	TANK LOCATION	INSTALL DATE	TEST DATE	CLOSE DATE
HB01	REMOVED	GASOLINE	2K	OUTDOOR UNDERGROUND HORIZONTAL			
HB02	REMOVED	GASOLINE	3K	OUTDOOR UNDERGROUND HORIZONTAL			
HB03	REMOVED	GASOLINE	3K	OUTDOOR UNDERGROUND HORIZONTAL			

Toxicity Information Summary

CHEMICAL NAME	CAS-NO	ACUTE TOX	TUMOR TOX	MUTAG TOX	REPRO TOX	IRRIT TOX	MCL
GASOLINE	8006619	X	X				

Map Identification Number 158 INACTIVE  
 39 NEWMANS CT

MAP LOCATION INFORMATION

Site location mapped by: ADDRESS MATCHING  
 Approximate distance from property: 0 feet

ADDRESS CHANGE INFORMATION  
 Revised street: NO CHANGE  
 Revised zip code: 11550

TANK NUMBER	TANK STATUS	TANK CONTENT	CAPACITY GALLONS	TANK LOCATION	INSTALL DATE	TEST DATE	CLOSE DATE
HB01	REMOVED	GASOLINE-EMPTY TANK	3K	OUTDOOR UNDERGROUND HORIZONTAL			

Toxicity Information Summary

CHEMICAL NAME	CAS-NO	ACUTE TOX	TUMOR TOX	MUTAG TOX	REPRO TOX	IRRIT TOX	MCL
GASOLINE-EMPTY TANK	8006619	X	X				

Map Identification Number 159 LUNBERG, DON  
44 NEWMANS CT

Facility Id LG7200025 Source: MASS. FIRE MARSHALL  
HEMPSTEAD,

MAP LOCATION INFORMATION

Site location mapped by: ADDRESS MATCHING  
Approximate distance from property: 0 feet

ADDRESS CHANGE INFORMATION

Revised street: NO CHANGE  
Revised zip code: 11550

TANK NUMBER	TANK STATUS	TANK CONTENT	CAPACITY GALLONS	TANK LOCATION
DB01	ACTIVE	PROPANE (LPG)/BUTANE	1K	OUTDOOR ABOVEGROUND HORIZONTAL
DB02	ACTIVE	PROPANE (LPG)/BUTANE	1K	OUTDOOR ABOVEGROUND HORIZONTAL

INSTALL DATE	TEST DATE	CLOSE DATE

Map Identification Number 160 BERKEY PROFESSIONAL PROC.  
130 FRONT ST.

Facility Id 001174 Source: MASS DEPT OF HEALTH  
HEMPSTEAD,

MAP LOCATION INFORMATION

Site location mapped by: ADDRESS MATCHING  
Approximate distance from property: 0 feet

ADDRESS CHANGE INFORMATION

Revised street: NO CHANGE  
Revised zip code: 11550

This facility has been deleted from the reported data. Data reflects last reported information.

TANK NUMBER	TANK STATUS	TANK CONTENT	CAPACITY GALLONS	TANK LOCATION	INSTALL DATE
0002	IN SERVICE	KODAK C-41 BLEACH RE	100	INDOORS ABOVEGROUND	
0003	IN SERVICE	AMMONIUM THIOSULFATE	100	INDOORS ABOVEGROUND	
0004	IN SERVICE	KODAK C-41 STABILIZE	100	INDOORS ABOVEGROUND	
0005	IN SERVICE	TRECON EP2 DEVELOPER	100	INDOORS ABOVEGROUND	
0006	IN SERVICE	TRECON EP2 BLEACH FI	100	INDOORS ABOVEGROUND	
0007	IN SERVICE	TRECON EP2 BLEACH FI	100	INDOORS ABOVEGROUND	
0008	IN SERVICE	TRECON EP2 BLEACH	100	INDOORS ABOVEGROUND	
0009	IN SERVICE	TRECON EP2 BLEACH	150	INDOORS ABOVEGROUND	
0010	IN SERVICE	TRECON EP2 DEVELOPER	5	INDOORS ABOVEGROUND	
0011	IN SERVICE	TRECON EP2 DEVELOPER	50	INDOORS ABOVEGROUND	
0012	IN SERVICE	TRECON EP2 DEVELOPER	50	INDOORS ABOVEGROUND	
0013	IN SERVICE	TRECON EP2 BLEACH	150	INDOORS ABOVEGROUND	
0014	IN SERVICE	TRECON EP2 BLEACH	150	INDOORS ABOVEGROUND	
0015	IN SERVICE	TRECON EP2 BLEACH	150	INDOORS ABOVEGROUND	
0016	IN SERVICE	TRECON EP2 BLEACH	150	INDOORS ABOVEGROUND	
0017	IN SERVICE	KODAK C-41 FIXER & R	55	INDOORS ABOVEGROUND	
0018	IN SERVICE	KODAK C-41 SILVER CE	25	INDOORS ABOVEGROUND	
0019	IN SERVICE	KODAK C-41 DEVELOPER	60	INDOORS ABOVEGROUND	
0020	IN SERVICE	PHOTO CHEMICALS, NOS	25	INDOORS ABOVEGROUND	
0021	IN SERVICE	PHOTO CHEMICALS, NOS	5	INDOORS ABOVEGROUND	
0022	IN SERVICE	AMMONIUM THIOSULFATE	100	INDOORS ABOVEGROUND	
0023	IN SERVICE	POTASSIUM CARBONATE	25	INDOORS ABOVEGROUND	
			100	INDOORS ABOVEGROUND	

Map Identification Number 161 TE-PEE SIGN INC.  
30 CHASNER ST

Facility Id LG7200026 Source: NASS. FIRE MARSHALL  
HEMPSTEAD,

MAP LOCATION INFORMATION

Site location mapped by: ADDRESS MATCHING  
Approximate distance from property: 0 feet

ADDRESS CHANGE INFORMATION  
Revised street: NO CHANGE  
Revised zip code: 11550

TANK NUMBER	TANK STATUS	TANK CONTENT	CAPACITY GALLONS	TANK LOCATION	INSTALL DATE	TEST DATE	CLOSE DATE
-------------	-------------	--------------	------------------	---------------	--------------	-----------	------------

DX01	ACTIVE	PROPANE (LPG)/BUTANE	420	OUTDOOR ABOVEGROUND HORIZONTAL			
DX02	ACTIVE	PROPANE (LPG)/BUTANE	420	OUTDOOR ABOVEGROUND HORIZONTAL			

Map Identification Number 162 C.M.V. QUALITY AUTO PARTS  
19-25 CHASNER ST

Facility Id 056103 Source: NASS DEPT OF HEALTH  
HEMPSTEAD,

MAP LOCATION INFORMATION

Site location mapped by: ADDRESS MATCHING  
Approximate distance from property: 0 feet

ADDRESS CHANGE INFORMATION  
Revised street: NO CHANGE  
Revised zip code: 11550

This facility has been deleted from the reported data. Data reflects last reported information.

TANK NUMBER	TANK STATUS	TANK CONTENT	CAPACITY GALLONS	TANK LOCATION	INSTALL DATE
-------------	-------------	--------------	------------------	---------------	--------------

0003	IN SERVICE	OIL, FUEL #2	175	INDOORS ABOVEGROUND	
------	------------	--------------	-----	---------------------	--

Toxicity Information Summary

CHEMICAL NAME	CAS-NO	ACUTE TOX	TUMOR TOX	MUTAG TOX	REPRO TOX	IRRIT TOX	MCL
OIL, FUEL #2	68476302	X	X	X	X	X	X

Map Identification Number 163 INACTIVE  
25 CHASNER ST

Facility Id GS7200028 Source: NASS. FIRE MARSHALL  
HEMPSTEAD,

MAP LOCATION INFORMATION

Site location mapped by: ADDRESS MATCHING  
Approximate distance from property: 0 feet

ADDRESS CHANGE INFORMATION  
Revised street: NO CHANGE  
Revised zip code: 11550

TANK NUMBER	TANK STATUS	TANK CONTENT	CAPACITY GALLONS	TANK LOCATION	INSTALL DATE	TEST DATE	CLOSE DATE
-------------	-------------	--------------	------------------	---------------	--------------	-----------	------------

HB01	REMOVED	GASOLINE-EMPTY TANK	3K	OUTDOOR UNDERGROUND HORIZONTAL			
HB02	REMOVED	GASOLINE-EMPTY TANK	3K	OUTDOOR UNDERGROUND HORIZONTAL			
HB03	REMOVED	GASOLINE-EMPTY TANK	3K	OUTDOOR UNDERGROUND HORIZONTAL			

HB04 REMOVED GASOLINE-EMPTY TANK 3K OUTDOOR UNDERGROUND HORIZONTAL

Toxicity Information Summary

CHEMICAL NAME	CAS-NO	ACUTE TOX	TUMOR TOX	MUTAG TOX	REPRO TOX	IRRIT TOX	MCL
GASOLINE-EMPTY TANK	8006619	X	X				X

Map Identification Number 164 HEMPSTEAD GOLF & COUNTR  
60 FRONT ST

Facility Id GS7200052 Source: NASS. FIRE MARSHALL  
HEMPSTEAD,

MAP LOCATION INFORMATION

Site location mapped by: ADDRESS MATCHING  
Approximate distance from property: 0 feet

ADDRESS CHANGE INFORMATION  
Revised street: NO CHANGE  
Revised zip code: 11550

TANK NUMBER	TANK STATUS	TANK CONTENT	CAPACITY GALLONS	TANK LOCATION	INSTALL DATE	TEST DATE	CLOSE DATE
DB01	ACTIVE	DIESEL	500G	OUTDOOR ABOVEGROUND HORIZONTAL			
HB01	REMOVED	GASOLINE-EMPTY TANK	1K	OUTDOOR UNDERGROUND HORIZONTAL			
HF01	ACTIVE	GASOLINE LOW GR UNL	1K	OUTDOOR UNDERGROUND HORIZONTAL			

Toxicity Information Summary

CHEMICAL NAME	CAS-NO	ACUTE TOX	TUMOR TOX	MUTAG TOX	REPRO TOX	IRRIT TOX	MCL
DIESEL	68334305	X	X				X
GASOLINE-EMPTY TANK	8006619	X	X				X

Map Identification Number 165 NAT.WESTMINISTER BNK.USA  
60 HEMPSTEAD AVENUE

Facility Id 037064 Source: NASS DEPT OF HEALTH  
W. HEMPSTEAD,

MAP LOCATION INFORMATION

Site location mapped by: MANUAL MAPPING (4)  
Approximate distance from property: 0 feet

ADDRESS CHANGE INFORMATION  
Revised street: NO CHANGE  
Revised zip code: 11552

This facility has been deleted from the reported data. Data reflects last reported information.

TANK NUMBER	TANK STATUS	TANK CONTENT	CAPACITY GALLONS	TANK LOCATION	INSTALL DATE
0002	IN SERVICE	OIL, FUEL #2	3000	INDOORS ABOVEGROUND	

Toxicity Information Summary

CHEMICAL NAME	CAS-NO	ACUTE TOX	TUMOR TOX	MUTAG TOX	REPRO TOX	IRRIT TOX	MCL
OIL, FUEL #2	68476302	X	X				

Map Identification Number 166

HESS STATION # 32270  
380 PENINSULA BOULEVARD

Facility Id 040255 Source: NASS DEPT OF HEALTH  
HEMPSTEAD,

MAP LOCATION INFORMATION

Site location mapped by: ADDRESS MATCHING  
Approximate distance from property: 0 feet

ADDRESS CHANGE INFORMATION

Revised street: 380 W PENINSULA BOULEVARD  
Revised zip code: 11550

This facility has been deleted from the reported data. Data reflects last reported information.

TANK NUMBER	TANK STATUS	TANK CONTENT	CAPACITY TANK GALLONS	LOCATION	INSTALL DATE
0007	IN SERVICE	OIL, FUEL #2	550	BELOWGROUND	

Toxicity Information Summary

CHEMICAL NAME	CAS-NO	ACUTE TOX	TUMOR TOX	MUTAG TOX	REPRO TOX	IRRIT TOX	MCL
OIL, FUEL #2	68476302	X	X				

Map Identification Number 167

HESS STATION #32270  
390 PENINSULA BLVD

Facility Id GS7200008 Source: NASS. FIRE MARSHALL  
HEMPSTEAD,

MAP LOCATION INFORMATION

Site location mapped by: MANUAL MAPPING (3)  
Approximate distance from property: 0 feet

ADDRESS CHANGE INFORMATION

Revised street: 390 W PENINSULA BLVD  
Revised zip code: 11550

TANK NUMBER	TANK STATUS	TANK CONTENT	CAPACITY TANK GALLONS	TANK LOCATION	INSTALL DATE	TEST DATE	CLOSE DATE
HB01	REMOVED	GASOLINE-EMPTY TANK	5K	OUTDOOR UNDERGROUND			
HB02	REMOVED	GASOLINE-EMPTY TANK	5K	OUTDOOR UNDERGROUND			
HB03	REMOVED	GASOLINE-EMPTY TANK	5K	OUTDOOR UNDERGROUND			
HB04	REMOVED	GASOLINE-EMPTY TANK	5K	OUTDOOR UNDERGROUND			
HB05	REMOVED	GASOLINE-EMPTY TANK	5K	OUTDOOR UNDERGROUND			
HC01	REMOVED	GASOLINE-EMPTY TANK	10K	OUTDOOR UNDERGROUND			
HF01	ACTIVE	GASOLINE LOW GR UNL	10K	OUTDOOR UNDERGROUND			

HF02 ACTIVE GASOLINE MIDDLE UNL 10K OUTDOOR UNDERGROUND HORIZONTAL  
 HF03 ACTIVE GASOLINE HIGH GR UNL 10K OUTDOOR UNDERGROUND HORIZONTAL  
 HF04 ACTIVE DIESEL 10K OUTDOOR UNDERGROUND HORIZONTAL

Toxicity Information Summary

CHEMICAL NAME	CAS-NO	ACUTE TOX	TUMOR TOX	MUTAG TOX	REPRO TOX	IRRIT TOX	MCL
GASOLINE-EMPTY TANK	8006619	X	X			X	
DIESEL	68334305	X	X			X	

Map Identification Number 168 NAT.WESTMINISTER BNK.USA  
 15 HEMPSTEAD GARDENS DRVE

Facility Id 037062 Source: MASS DEPT OF HEALTH  
 W. HEMPSTEAD,

MAP LOCATION INFORMATION ADDRESS CHANGE INFORMATION  
 Site location mapped by: MANUAL MAPPING (3) Revised street: 15 HEMPSTEAD GARDENS DR  
 Approximate distance from property: 0 feet Revised zip code: 11552

This facility has been deleted from the reported data. Data reflects last reported information.

TANK NUMBER STATUS CONTENT CAPACITY TANK LOCATION GALLONS INSTALL DATE  
 0003 IN SERVICE OIL, FUEL #2 2000 INDOORS ABOVEGROUND

Toxicity Information Summary

CHEMICAL NAME	CAS-NO	ACUTE TOX	TUMOR TOX	MUTAG TOX	REPRO TOX	IRRIT TOX	MCL
OIL, FUEL #2	68476302	X	X			X	



Map Identification Number 169 HARDY MACHINERY  
111 MADISON AVE

Facility Id 056373 Source: MASS DEPT OF HEALTH  
HEMPSTEAD,

MAP LOCATION INFORMATION

Site location mapped by: ADDRESS MATCHING  
Approximate distance from property: 0 feet

ADDRESS CHANGE INFORMATION  
Revised street: NO CHANGE  
Revised zip code: 11550

This facility has been deleted from the reported data. Data reflects last reported information.

TANK STATUS TANK CONTENT TANK LOCATION INSTALL DATE  
REMOVAL STATUS OIL, FUEL #2 275 BELOWGROUND  
REMOVAL STATUS OIL, FUEL #2 1000 BELOWGROUND  
IN SERVICE OIL, FUEL #2 275 OUTDOORS ABOVEGROUND

Toxicity Information Summary

CHEMICAL NAME	CAS-NO	ACUTE TOX	TUMOR TOX	MUTAG TOX	REPRO TOX	IRRIT TOX	MCL
OIL, FUEL #2	68476302	X	X				X

Map Identification Number 170 HARDY MACHINERY  
111 MADISON AVE

Facility Id 057200102 Source: MASS. FIRE MARSHALL  
HEMPSTEAD,

MAP LOCATION INFORMATION

Site location mapped by: ADDRESS MATCHING  
Approximate distance from property: 0 feet

ADDRESS CHANGE INFORMATION  
Revised street: NO CHANGE  
Revised zip code: 11550

TANK STATUS TANK CONTENT TANK LOCATION INSTALL DATE TEST DATE CLOSE DATE  
TEMPORARY GASOLINE 2K INDOOR UNDERGROUND HORIZONTAL

Toxicity Information Summary

CHEMICAL NAME	CAS-NO	ACUTE TOX	TUMOR TOX	MUTAG TOX	REPRO TOX	IRRIT TOX	MCL
GASOLINE	8006619	X	X				X

MAP LOCATION INFORMATION

Site location mapped by: ADDRESS MATCHING  
 Approximate distance from property: 0 feet

ADDRESS CHANGE INFORMATION

Revised street: NO CHANGE  
 Revised zip code: 11550

This facility has been deleted from the reported data. Data reflects last reported information.

TANK NUMBER	TANK STATUS	TANK CONTENT	CAPACITY GALLONS	TANK LOCATION	INSTALL DATE
0001	IN SERVICE	TRADE NAME, ORGANIC	7000	INDOORS ABOVEGROUND	
0002	IN SERVICE	TRADE NAME, ORGANIC	850	INDOORS ABOVEGROUND	
0005	IN SERVICE	SULPHURIC ACID	700	INDOORS ABOVEGROUND	
0008	IN SERVICE	NICKEL PLATING SOLUT	1600	INDOORS ABOVEGROUND	
0009	IN SERVICE	NICKEL PLATING SOLUT	1600	INDOORS ABOVEGROUND	
0010	IN SERVICE	NICKEL PLATING SOLUT	700	INDOORS ABOVEGROUND	
0013	IN SERVICE	CHROME PLATING SOLUT	1000	INDOORS ABOVEGROUND	
0014	IN SERVICE	CHROME PLATING SOLUT	900	INDOORS ABOVEGROUND	
0015	IN SERVICE	WATER TANK	700	INDOORS ABOVEGROUND	
0016	IN SERVICE	TRADE NAME, INORGANI	700	INDOORS ABOVEGROUND	
0017	IN SERVICE	WATER TANK	200	INDOORS ABOVEGROUND	
0019	IN SERVICE	WATER TANK	800	INDOORS ABOVEGROUND	
0020	IN SERVICE	HYDROCHLORIC ACID	800	INDOORS ABOVEGROUND	
0021	IN SERVICE	NICKEL PLATING SOLUT	50	INDOORS ABOVEGROUND	
0022	IN SERVICE	NICKEL PLATING SOLUT	50	INDOORS ABOVEGROUND	



**\* HAZARDOUS WASTE GENERATORS/TRANSPORTERS IDENTIFIED WITHIN THE SEARCH AREA \***

PLEASE NOTE: \* Compass directions can vary substantially for sites located very close to the subject property address.

Map Identification Number 172 LILCO  
 Facility Id NY0000067611  
 EPA (FINDS) Name: HEMPSTEAD GAS PLANT  
 GARDEN CITY, NY 11530  
 EPA (FINDS) Address: LILCO HEMPSTEAD GAS PLANT  
 GARDEN CITY, 11530  
 Address: 2ND ST & FRANKLIN AVE

MAP LOCATION INFORMATION  
 ADDRESS CHANGE INFORMATION  
 Site location mapped by: MANUAL MAPPING (3)  
 Revised street: 2ND ST / FRANKLIN AVE  
 Approximate distance from property: 0 feet  
 Revised zip code: NO CHANGE

US EPA RCRA Type: Generator: SMALL QUANTITY GENERATOR  
 Land Disposal (LDF): Incinerator: Transporter:  
 Storage/Treatment (TSF): Receives offsite waste:

NYS DEC Manifested Waste Summary:  
 (Waste Codes, Waste Units, and Transaction Types are only shown for the most recent year reported.)

WASTE CODE	WASTE DESCRIPTION	WASTE AMOUNT	WASTE TYPE	TRANSACTION TYPE	YEAR
B003	Petroleum oil or other liquid containing 500 ppm or greater of PCBs.	6577 GALLONS	GENERATED	GENERATED	98
B007	Petroleum oil or other liquid containing 500 ppm or greater of PCBs.	5270 KILOGRAMS	GENERATED	GENERATED	98
D008	Other PCB Wastes including contaminated soil, solids, sludges, clothing, etc.	402 KILOGRAMS	GENERATED	GENERATED	98
F002	Spent halogenated solvents	500 POUNDS	GENERATED	GENERATED	98
D001	Solid waste that exhibits the characteristic of ignitability	3900 POUNDS	GENERATED	GENERATED	98
D009	Mercury	13 GALLONS	GENERATED	GENERATED	95
D007	Chromium	150 POUNDS	GENERATED	GENERATED	95
		200 POUNDS	GENERATED	GENERATED	93

Toxicity Information Summary

CHEMICAL NAME	CAS-NO	ACUTE TOX	TUMOR TOX	MUTAG TOX	REPRO TOX	IRRIT TOX	MCL
Petroleum oil or other liquid containing 500 ppm or greater	1336363	X	X		X		5 ug/L
Lead	7439921	X	X	X	X		0.05mg/L*
Mercury	7439976	X	X	X	X		.002mg/L*

Chromium

7440473

X X

50ug/L\*

Map Identification Number 173 GARDEN HAMILTON INC  
 101 SECOND ST  
 EPA (FINDS) Name: GARDEN HAMILTON INC  
 EPA (FINDS) Address: 101 SECOND ST

Facility Id NYD986972230  
 GARDEN CITY, NY 11530  
 GARDEN CITY, 11530

MAP LOCATION INFORMATION  
 Site location mapped by: ADDRESS MATCHING  
 Approximate distance from property: 0 feet

ADDRESS CHANGE INFORMATION  
 Revised street: 101 2ND ST  
 Revised zip code: NO CHANGE

US EPA RCRA Type: Generator: LARGE QUANTITY GENERATOR  
 Land Disposal (LDF): Incinerator: Receives offsite waste:  
 Storage/Treatment (TSF): Receives offsite waste:

Transporter:

NYS DEC Manifested Waste Summary:

(Waste Codes, Waste Units, and Transaction Types are only shown for the most recent year reported.)

WASTE CODE	WASTE DESCRIPTION	WASTE AMOUNT	WASTE UNITS	TRANSACTION TYPE	YEAR
------------	-------------------	--------------	-------------	------------------	------

NONE Site reported by US EPA. No hazardous waste activity reported to NYS.

Map Identification Number 174 HEMPSTEAD LINCOLN MERCURY  
 301 NORTH FRANKLIN ST  
 EPA (FINDS) Name: HEMPSTEAD LINCOLN MERCURY MOTORS  
 EPA (FINDS) Address: 61 SEALEY AVE

Facility Id NYD982722738  
 HEMPSTEAD, NY 11550  
 HEMPSTEAD, 11550

MAP LOCATION INFORMATION  
 Site location mapped by: ADDRESS MATCHING  
 Approximate distance from property: 0 feet

ADDRESS CHANGE INFORMATION  
 Revised street: NO CHANGE  
 Revised zip code: NO CHANGE

US EPA RCRA Type: Generator: SMALL QUANTITY GENERATOR  
 Land Disposal (LDF): Incinerator: Receives offsite waste:  
 Storage/Treatment (TSF): Receives offsite waste:

Transporter:

NYS DEC Manifested Waste Summary:

(Waste Codes, Waste Units, and Transaction Types are only shown for the most recent year reported.)

WASTE CODE	WASTE DESCRIPTION	WASTE AMOUNT	WASTE UNITS	TRANSACTION TYPE	YEAR
------------	-------------------	--------------	-------------	------------------	------

F003	Spent non-halogenated solvents	390	GALLONS	GENERATED	98
F005	Spent non-halogenated solvents	140	GALLONS	GENERATED	98

Map Identification Number 175 HEMPSTEAD LINCOLN MERCURY  
 301 N FRANKLIN ST  
 EPA (FINDS) Name: HEMPSTEAD LINCOLN MERCURY  
 EPA (FINDS) Address: 301 N FRANKLIN ST

Facility Id NYD012719407  
 HEMPSTEAD, NY 11550  
 HEMPSTEAD, 11550

MAP LOCATION INFORMATION  
 Site location mapped by: ADDRESS MATCHING  
 Approximate distance from property: 0 feet

ADDRESS CHANGE INFORMATION  
 Revised street: NO CHANGE  
 Revised zip code: NO CHANGE

US EPA RCRA Type: Generator: SMALL QUANTITY GENERATOR  
 Land Disposal(LDF): Incinerator:  
 Storage/Treatment (TSF): Receives offsite waste: Transporter:

NYS DEC Manifested Waste Summary:  
 (Waste Codes, Waste Units, and Transaction Types are only shown for the most recent year reported.)

WASTE CODE	DESCRIPTION	WASTE AMOUNT	WASTE UNITS	TRANSACTION TYPE	YEAR
D001	Solid waste that exhibits the characteristic of ignitability	523	GALLONS	GENERATED	98
D039	Tetrachloroethylene	130	GALLONS	GENERATED	98

Toxicity Information Summary

CHEMICAL NAME	CAS-NO	ACUTE TOX	TUMOR TOX	MUTAG TOX	REPRO TOX	IRRIT TOX	MCL
Tetrachloroethylene	127184	X	X	X	X	X	5 ug/L

Map Identification Number 176 GARDEN CITY BUICK  
 283 NORTH FRANKLIN  
 EPA (FINDS) Name: GARDEN AUTO CORP  
 EPA (FINDS) Address: 283 N FRANKLIN AVE

Facility Id NYD012718854  
 HEMPSTEAD, NY 11550  
 HEMPSTEAD, 11550

MAP LOCATION INFORMATION  
 Site location mapped by: ADDRESS MATCHING  
 Approximate distance from property: 0 feet

ADDRESS CHANGE INFORMATION  
 Revised street: 283 NORTH FRANKLIN ST  
 Revised zip code: NO CHANGE

US EPA RCRA Type: Generator: CONDITIONALLY EXEMPT SMALL QUANTITY GENERATOR  
 Land Disposal(LDF): Incinerator:  
 Storage/Treatment (TSF): Receives offsite waste: Transporter:

NYS DEC Manifested Waste Summary:  
 (Waste Codes, Waste Units, and Transaction Types are only shown for the most recent year reported.)

WASTE CODE	WASTE DESCRIPTION	WASTE AMOUNT	WASTE TYPE	TRANSACTION TYPE	YEAR
D001	Solid waste that exhibits the characteristic of ignitability	188 GALLONS	GALLONS	GENERATED	98
D039	Tetrachloroethylene	30 GALLONS	GALLONS	GENERATED	98
D008	Lead	90 GALLONS	GALLONS	GENERATED	93

Toxicity Information Summary

CHEMICAL NAME	CAS-NO	ACUTE TOX	TUMOR TOX	MUTAG TOX	REPRO TOX	IRRIT TOX	MCL
Tetrachloroethylene	127184	X	X	X	X	X	5 ug/L
Lead	7439921	X	X	X	X		0.05mg/L*

Map Identification Number 177 HEMPSTEAD LINCOLN MERCURY  
 61 SEALEY AVENUE  
 EPA (FINDS) Name: HEMPSTEAD LINCOLN MERCURY  
 EPA (FINDS) Address: 54 SEALEY AVENUE

Facility Id NYD981482383  
 HEMPSTEAD, NY 11550  
 HEMPSTEAD, 11550

MAP LOCATION INFORMATION

Site location mapped by: ADDRESS MATCHING  
 Approximate distance from property: 0 feet

ADDRESS CHANGE INFORMATION  
 Revised street: NO CHANGE  
 Revised zip code: NO CHANGE

US EPA RCRA Type: Generator: Incinerator: Transporter:  
 Land Disposal (LDF): Receives offsite waste:  
 Storage/Treatment (TSF):

NYS DEC Manifested Waste Summary:

(Waste Codes, Waste Units, and Transaction Types are only shown for the most recent year reported.)

WASTE CODE	WASTE DESCRIPTION	WASTE AMOUNT	WASTE TYPE	TRANSACTION TYPE	YEAR
D001	Solid waste that exhibits the characteristic of ignitability	275 GALLONS	GALLONS	GENERATED	90
D001	Solid waste that exhibits the characteristic of ignitability	80 POUNDS	POUNDS	GENERATED	90
D002	Solid waste that exhibits the characteristic of corrosivity	55 GALLONS	GALLONS	GENERATED	90
D016	Solid waste that exhibits the characteristic of corrosivity	50 POUNDS	POUNDS	GENERATED	90
F001	Spent halogenated solvents used in degreasing	45 POUNDS	POUNDS	GENERATED	90
F001	Spent halogenated solvents used in degreasing	55 GALLONS	GALLONS	GENERATED	90
F002	Spent halogenated solvents used in degreasing	500 POUNDS	POUNDS	GENERATED	90
F003	Spent non-halogenated solvents	195 POUNDS	POUNDS	GENERATED	90
F003	Spent non-halogenated solvents	165 GALLONS	GALLONS	GENERATED	90
F005	Spent non-halogenated solvents	219 POUNDS	POUNDS	GENERATED	90
F005	Spent non-halogenated solvents	120 GALLONS	GALLONS	GENERATED	90

F005 Spent non-halogenated solvents

123 POUNDS GENERATED

Toxicity Information Summary

CHEMICAL NAME	CAS-NO	ACUTE TOX	TUMOR TOX	MUTAG TOX	REPRO TOX	IRRIT TOX	MCL
2,4-D, (2,4-Dichlorophenoxyacetic acid).	94757	X	X	X	X	X	0.05 mg/L

Map Identification Number 178 DOBLER CHEVROLET  
 257 NORTH FRANKLIN AVENUE  
 EPA (FINDS) Name: DOBLER CHEVROLET  
 EPA (FINDS) Address: 257 N FRANKLIN AVE  
 Facility Id NYD986906634  
 HEMPSTEAD, NY 11750  
 HEMPSTEAD, 11550

MAP LOCATION INFORMATION  
 Site location mapped by: MANUAL MAPPING (3)  
 Approximate distance from property: 0 feet  
 ADDRESS CHANGE INFORMATION  
 Revised street: 257 NORTH FRANKLIN ST  
 Revised zip code: 11550

US EPA RCRA Type: Generator: SMALL QUANTITY GENERATOR  
 Land Disposal (LDF): Incinerator:  
 Storage/Treatment (TSF): Receives offsite waste:  
 Transporter:

NYS DEC Manifested Waste Summary:  
 (Waste Codes, Waste Units, and Transaction Types are only shown for the most recent year reported.)

WASTE CODE	WASTE DESCRIPTION	WASTE AMOUNT	WASTE TYPE	TRANSACTION TYPE	YEAR
B001	PCB Oil (concentrated) from transformers, capacitors, etc.	1056 KILOGRAMS	GENERATED	GENERATED	90
B007	Other PCB Wastes including contaminated soil, solids, sludges, etc.	34 KILOGRAMS	GENERATED	GENERATED	90
D001	Solid waste that exhibits the characteristic of ignitability	110 GALLONS	GENERATED	GENERATED	90
D007	Chromium	101 POUNDS	GENERATED	GENERATED	90

Toxicity Information Summary

CHEMICAL NAME	CAS-NO	ACUTE TOX	TUMOR TOX	MUTAG TOX	REPRO TOX	IRRIT TOX	MCL
PCB Oil (concentrated) from transformers, capacitors, etc.	1336363	X	X	X	X	X	5 ug/L
Chromium	7440473	X	X	X	X	X	50ug/L*

Map Identification Number 179 HEMPSTEAD TOYOTA  
57 SEALEY AVE

Facility Id NYR000063404  
HEMPSTEAD, NY 11550

MAP LOCATION INFORMATION

Site location mapped by: ADDRESS MATCHING  
Approximate distance from property: 0 feet

ADDRESS CHANGE INFORMATION  
Revised street: 57 SEALEY AVE  
Revised zip code: NO CHANGE

US EPA RCRA Type: Generator: SMALL QUANTITY GENERATOR  
Land Disposal (LDF): Incinerator:  
Storage/Treatment (TSF): Receives offsite waste:

Transporter:

NYS DEC Manifested Waste Summary:

(Waste Codes, Waste Units, and Transaction Types are only shown for the most recent year reported.)

WASTE CODE	WASTE DESCRIPTION	WASTE AMOUNT	WASTE TYPE	TRANSACTION TYPE	YEAR
D001	Solid waste that exhibits the characteristic of ignitability	13 GALLONS		GENERATED	98
D006	Cadmium	6 GALLONS		GENERATED	98
D039	Tetrachloroethylene	10 GALLONS		GENERATED	98

Toxicity Information Summary

CHEMICAL NAME

CAS-NO	ACUTE TOX	TUMOR TOX	MUTAG TOX	REPRO TOX	IRRIT TOX	MCL
7440439	X	X	X	X	X	.010mg/L*
127184	X	X	X	X	X	5 ug/L

Map Identification Number 180

HEMPSTEAD BODY & PAINT INC  
55 SEALEY AVENUE  
EPA (FINDS) Name: HEMPSTEAD BODY & PAINT INC  
EPA (FINDS) Address: 55 SEALEY AVE

Facility Id NYD156495988  
HEMPSTEAD, NY 1550  
HEMPSTEAD, 11550

MAP LOCATION INFORMATION

Site location mapped by: ADDRESS MATCHING  
Approximate distance from property: 0 feet

ADDRESS CHANGE INFORMATION  
Revised street: 55 SEALEY AVENUE  
Revised zip code: 11550

US EPA RCRA Type: Generator: SMALL QUANTITY GENERATOR  
Land Disposal (LDF): Incinerator:  
Storage/Treatment (TSF): Receives offsite waste:

Transporter:

NYS DEC Manifested Waste Summary:

(Waste Codes, Waste Units, and Transaction Types are only shown for the most recent year reported.)



WASTE WASTE  
CODE DESCRIPTION

F003 Spent non-halogenated solvents  
D001 Solid waste that exhibits the characteristic of ignitability  
F005 Spent non-halogenated solvents  
D001 Solid waste that exhibits the characteristic of ignitability

WASTE WASTE  
AMOUNT UNITS TRANSACTION  
TYPE

180 GALLONS  
125 GALLONS  
939 POUNDS  
922 POUNDS  
GENERATED  
GENERATED  
GENERATED  
GENERATED

YEAR

98  
96  
96  
95

Map Identification Number 181

DOBLER CHEVROLET  
63 SMITH STREET  
DOBLER CHEVROLET  
EPA (FINDS) Name:  
EPA (FINDS) Address: 63 SMITH ST

Facility Id NYD981187081  
HEMSPSTEAD, NY 11550  
HEMSPSTEAD, 11550

MAP LOCATION INFORMATION

Site location mapped by: MANUAL MAPPING (4)  
Approximate distance from property: 0 feet

ADDRESS CHANGE INFORMATION  
Revised street: NO CHANGE  
Revised zip code: NO CHANGE

US EPA RCRA Type:

Generator: SMALL QUANTITY GENERATOR  
Land Disposal (LDF): Incinerator:  
Storage/Treatment (TSF): Receives offsite waste:

Transporter:

NYS DEC Manifested Waste Summary:

(Waste Codes, Waste Units, and Transaction Types are only shown for the most recent year reported.)

WASTE WASTE  
CODE DESCRIPTION

F003 Spent non-halogenated solvents

WASTE WASTE  
AMOUNT UNITS TRANSACTION  
TYPE

110 GALLONS  
GENERATED

YEAR

96

Map Identification Number 182

WILSON PICTURE FRAMES  
77 SMITH ST  
WILSON PICTURE FRAMES  
EPA (FINDS) Name:  
EPA (FINDS) Address: 77 SMITH ST BETW WENDELL & SE

Facility Id NY0001018472  
HEMSTEAD, NY 11550  
HEMSTEAD, 11550

MAP LOCATION INFORMATION

Site location mapped by: MANUAL MAPPING (4)  
Approximate distance from property: 0 feet

ADDRESS CHANGE INFORMATION  
Revised street: NO CHANGE  
Revised zip code: NO CHANGE

US EPA RCRA Type:

Generator: CONDITIONALLY EXEMPT SMALL QUANTITY GENERATOR  
Land Disposal (LDF): Incinerator:  
Storage/Treatment (TSF): Receives offsite waste:

Transporter:

NYS DEC Manifested Waste Summary:

(Waste Codes, Waste Units, and Transaction Types are only shown for the most recent year reported.)

WASTE WASTE

WASTE WASTE

TRANSACTION

CODE	DESCRIPTION	AMOUNT UNITS	TYPE	YEAR
F003	Spent non-halogenated solvents	55 GALLONS	GENERATED	98
F005	Spent non-halogenated solvents	55 GALLONS	GENERATED	98
P005	Allyl alcohol	55 GALLONS	GENERATED	97

Toxicity Information Summary

CHEMICAL NAME	CAS-NO	ACUTE TOX	TUMOR TOX	MUTAG TOX	REPRO TOX	IRRIT TOX	MCL
Allyl alcohol	107186	X				X	50 ug/L

Map Identification Number 183

IMPORTS OF HEMPSTEAD  
 209 NORTH FRANKLIN STREET  
 IMPORTS HEMPSTEAD LTD  
 EPA (FINDS) Name:  
 EPA (FINDS) Address: 209 N FRANKLIN ST

Facility Id NYD986965200  
 HEMPSTEAD, NY 11550  
 HEMPSTEAD, 11550

MAP LOCATION INFORMATION

Site location mapped by: MANUAL MAPPING (2)  
 Approximate distance from property: 0 feet  
 ADDRESS CHANGE INFORMATION  
 Revised street: NO CHANGE  
 Revised zip code: NO CHANGE

US EPA RCRA Type: Generator: SMALL QUANTITY GENERATOR  
 Land Disposal (LDF): Incinerator:  
 Storage/Treatment (TSF): Receives offsite waste: Transporter:

NYS DEC Manifested Waste Summary:

(Waste Codes, Waste Units, and Transaction Types are only shown for the most recent year reported.)

WASTE CODE	WASTE DESCRIPTION	WASTE WASTE AMOUNT UNITS	TRANSACTION TYPE	YEAR
D008	Lead	125 GALLONS	GENERATED	92

Toxicity Information Summary

CHEMICAL NAME	CAS-NO	ACUTE TOX	TUMOR TOX	MUTAG TOX	REPRO TOX	IRRIT TOX	MCL
Lead	7439921	X	X	X	X	X	0.05mg/L*

Map Identification Number 184 FRANCO AMERICAN NOVELTY COMPANY  
 187-189 FRANKLIN AVENUE  
 EPA (FINDS) Name: FRANCO AMERICAN NOVELTY CO INC  
 EPA (FINDS) Address: 187-189 N FRANKLIN AVE

Facility Id NYD986967800  
 HEMPSTEAD, NY 11550  
 HEMPSTEAD, 11550

MAP LOCATION INFORMATION  
 Site location mapped by: ADDRESS MATCHING  
 Approximate distance from property: 0 feet

ADDRESS CHANGE INFORMATION  
 Revised street: 189 N FRANKLIN ST  
 Revised zip code: NO CHANGE

US EPA RCRA Type: Generator: SMALL QUANTITY GENERATOR  
 Land Disposal (LDF): Incinerator:  
 Storage/Treatment (TSF): Receives offsite waste: Transporter:

NYS DEC Manifested Waste Summary:  
 (Waste Codes, Waste Units, and Transaction Types are only shown for the most recent year reported.)

WASTE CODE	DESCRIPTION	WASTE AMOUNT UNITS	TRANSACTION TYPE	YEAR
D001	Solid waste that exhibits the characteristic of ignitability	300 POUNDS	GENERATED	91

Map Identification Number 185 HEMPSTEAD HONDA  
 117 NORTH FRANKLIN STREET  
 EPA (FINDS) Name: MID ISLAND HONDA  
 EPA (FINDS) Address: 117 NORTH FRANKLIN ST

Facility Id NYD986874717  
 HEMPSTEAD, NY 11550  
 HEMPSTEAD, 11550

MAP LOCATION INFORMATION  
 Site location mapped by: ADDRESS MATCHING  
 Approximate distance from property: 0 feet

ADDRESS CHANGE INFORMATION  
 Revised street: NO CHANGE  
 Revised zip code: NO CHANGE

US EPA RCRA Type: Generator: Incinerator:  
 Land Disposal (LDF): Storage/Treatment (TSF): Receives offsite waste: Transporter:

NYS DEC Manifested Waste Summary:  
 (Waste Codes, Waste Units, and Transaction Types are only shown for the most recent year reported.)

WASTE CODE	DESCRIPTION	WASTE AMOUNT UNITS	TRANSACTION TYPE	YEAR
D039	Tetrachloroethylene	170 GALLONS	GENERATED	98
D039	Tetrachloroethylene	35 POUNDS	GENERATED	97
D001	Solid waste that exhibits the characteristic of ignitability	204 POUNDS	GENERATED	96
D001	Solid waste that exhibits the characteristic of ignitability	101 GALLONS	GENERATED	95
D008	Lead	255 GALLONS	GENERATED	93

Toxicity Information Summary

-----

CHEMICAL NAME	CAS-NO	ACUTE TOX	TUMOR TOX	MUTAG TOX	REPRO TOX	IRRIT TOX	MCL
Tetrachloroethylene	127184	X	X	X	X	X	5 ug/L
Lead	7439921	X	X	X	X		0.05mg/L*

-----

Map Identification Number 186      LONG ISLAND LIGHTING  
 JACKSON STREET & FRANKLIN BLVD

Facility Id NYP000919043  
 HEMPSTEAD, NY 11550

MAP LOCATION INFORMATION

Site location mapped by: ADDRESS MATCHING  
 Approximate distance from property: 0      feet

ADDRESS CHANGE INFORMATION

Revised street: JACKSON STREET / N FRANKLIN ST  
 Revised zip code: NO CHANGE

US EPA RCRA (Resource Conservation and Recovery Act) information not reported; Site information reported by NYS DEC.

NYS DEC Manifested Waste Summary:

(Waste Codes, Waste Units, and Transaction Types are only shown for the most recent year reported.)

-----

WASTE CODE	WASTE DESCRIPTION	WASTE AMOUNT UNITS	TRANSACTION TYPE	YEAR
D008	Lead	13 CUBIC YDS	GENERATED	95

-----

Toxicity Information Summary

-----

CHEMICAL NAME	CAS-NO	ACUTE TOX	TUMOR TOX	MUTAG TOX	REPRO TOX	IRRIT TOX	MCL
Lead	7439921	X	X	X	X		0.05mg/L*

-----

Map Identification Number 187 GOODYEAR 0834  
 101 NORTH FRANKLIN STREET  
 EPA (FINDS) Name: GOODYEAR AUTO SERVICE CENTER  
 EPA (FINDS) Address: 101 N FRANKLIN ST

Facility Id NYD081519142  
 HEMPSTEAD, NY 11550  
 HEMPSTEAD, 11550

MAP LOCATION INFORMATION  
 Site location mapped by: ADDRESS MATCHING  
 Approximate distance from property: 0 feet

ADDRESS CHANGE INFORMATION  
 Revised street: NO CHANGE  
 Revised zip code: NO CHANGE

US EPA RCRA Type: Generator: SMALL QUANTITY GENERATOR  
 Land Disposal (LDF): Incinerator:  
 Storage/Treatment (TSF): Receives offsite waste: Transporter:

NYS DEC Manifested Waste Summary:  
 (Waste Codes, Waste Units, and Transaction Types are only shown for the most recent year reported.)

WASTE DESCRIPTION	WASTE AMOUNT UNITS	TRANSACTION TYPE	YEAR
D008 Lead	2310 GALLONS	GENERATED	97
D001 Solid waste that exhibits the characteristic of ignitability	110 GALLONS	GENERATED	95

Toxicity Information Summary

CHEMICAL NAME	CAS-NO	ACUTE TOX	TUMOR TOX	MUTAG TOX	REPRO TOX	IRRIT TOX	MCL
Lead	7439921	X	X	X	X	X	0.05mg/L*

Map Identification Number 188 ADVANCED BURGLAR ALARM  
 211 FULTON AVENUE  
 EPA (FINDS) Name: ADVANCE BURGLAR ALARM SYSTEMS  
 EPA (FINDS) Address: 211 FULTON AVE

Facility Id NYD044473213  
 HEMPSTEAD, NY 11550  
 HEMPSTEAD, 11550

MAP LOCATION INFORMATION  
 Site location mapped by: MANUAL MAPPING (3)  
 Approximate distance from property: 0 feet

ADDRESS CHANGE INFORMATION  
 Revised street: NO CHANGE  
 Revised zip code: NO CHANGE

US EPA RCRA Type: Generator: LARGE QUANTITY GENERATOR  
 Land Disposal (LDF): Incinerator:  
 Storage/Treatment (TSF): Receives offsite waste: Transporter:

NYS DEC Manifested Waste Summary:  
 (Waste Codes, Waste Units, and Transaction Types are only shown for the most recent year reported.)

WASTE CODE DESCRIPTION

WASTE AMOUNT TYPE

TRANSACTION TYPE

YEAR

D001 Solid waste that exhibits the characteristic of ignitability

55 GALLONS

GENERATED

91

Map Identification Number 189 NEW YORK TELEPHONE COMPANY  
199 FULTON ST.  
EPA (FINDS) Name: NEW YORK TELEPHONE  
EPA (FINDS) Address: 199 FULTON ST

Facility Id NYD060335916  
NEW YORK N.Y., NY 11550

HEMPSTEAD, 11550

MAP LOCATION INFORMATION

ADDRESS CHANGE INFORMATION

Site location mapped by: ADDRESS MATCHING

Revised street: 199 FULTON AVE

Approximate distance from property: 0 feet

Revised zip code: NO CHANGE

US EPA RCRA Type:

Generator:

Land Disposal(LDF):

Storage/Treatment (TSF):

Incinerator:

Receives offsite waste:

Transporter:

NYS DEC Manifested Waste Summary:

(Waste Codes, Waste Units, and Transaction Types are only shown for the most recent year reported.)

WASTE CODE DESCRIPTION

WASTE AMOUNT TYPE

TRANSACTION TYPE

YEAR

NONE No hazardous waste activity reported to NYS 1/89 to 1/1/99.

Map Identification Number 190

HEMPSTEAD PHOTO EXPRESS

235 FULTON STREET

EPA (FINDS) Name: MARKET EXPRESS DBA HEMPSTEAD 1 HR PHOTO

EPA (FINDS) Address: 235 FULTON ST

Facility Id NYD982727778

HEMPSTEAD, NY 11550

HEMPSTEAD, 11550

MAP LOCATION INFORMATION

ADDRESS CHANGE INFORMATION

Site location mapped by: MANUAL MAPPING (3)

Revised street: NO CHANGE

Approximate distance from property: 0 feet

Revised zip code: NO CHANGE

US EPA RCRA Type:

Generator:

Land Disposal(LDF):

Storage/Treatment (TSF):

Incinerator:

Receives offsite waste:

Transporter:

NYS DEC Manifested Waste Summary:

(Waste Codes, Waste Units, and Transaction Types are only shown for the most recent year reported.)

WASTE CODE DESCRIPTION

WASTE AMOUNT TYPE

TRANSACTION TYPE

YEAR

D011 Silver

50 GALLONS

GENERATED

96

Toxicity Information Summary

-----  
 CHEMICAL NAME CAS-NO ACUTE TUMOR MUTAG REPRO IRRIT MCL  
 TOX TOX TOX TOX TOX TOX  
 -----  
 Silver 7440224 X 0.05mg/L\*  
 -----

Map Identification Number 191 FCS INC  
 150 FULTON ST  
 EPA (FINDS) Name: ABRAHAM & STRAUS  
 EPA (FINDS) Address: 150 FULTON ST  
 Facility Id NYD986911550  
 HEMPSTED, NY 11550  
 HEMPSTEAD, 11550

MAP LOCATION INFORMATION  
 Site location mapped by: MANUAL MAPPING (3)  
 Approximate distance from property: 0 feet  
 Revised street: 150 FULTON AVE  
 Revised zip code: NO CHANGE

US EPA RCRA Type: Generator: Incinerator: Transporter:  
 Land Disposal (LDF): Receives offsite waste:  
 Storage/Treatment (TSF):

-----  
 NYS DEC Manifested Waste Summary:  
 (Waste Codes, Waste Units, and Transaction Types are only shown for the most recent year reported.)  
 -----

WASTE CODE	WASTE DESCRIPTION	WASTE AMOUNT	WASTE UNITS	TRANSACTION TYPE	YEAR
D001	Solid waste that exhibits the characteristic of ignitability	430	POUNDS	GENERATED	98
F001	Spent halogenated solvents used in degreasing	280	GALLONS	GENERATED	98
F003	Spent non-halogenated solvents	200	GALLONS	GENERATED	98

Map Identification Number 192 YELLOWSTONE RES INC  
 131 FULTON AVE RM 100  
 Facility Id NYN10001A409  
 HEMPSTEAD, NY 11550

MAP LOCATION INFORMATION  
 Site location mapped by: MANUAL MAPPING (3)  
 Approximate distance from property: 0 feet  
 Revised street: 131 FULTON AV  
 Revised zip code: NO CHANGE

US EPA RCRA (Resource Conservation and Recovery Act) information not reported; Site information reported by NYS DEC.

-----  
 NYS DEC Manifested Waste Summary:  
 (Waste Codes, Waste Units, and Transaction Types are only shown for the most recent year reported.)  
 -----

WASTE CODE	WASTE DESCRIPTION	WASTE AMOUNT	WASTE UNITS	TRANSACTION TYPE	YEAR

CODE	DESCRIPTION	AMOUNT UNITS	TYPE	YEAR
NONE	No hazardous waste activity reported to NYS 1/89 to 1/1/99.			

Map Identification Number 193 ARNEL CORPORATION  
 73 HIGH STREET  
 EPA (FINDS) Name: ARNEL INC  
 EPA (FINDS) Address: 73 HIGH ST

Facility Id NYD002043651  
 HEMPSTEAD, NY 11550  
 HEMPSTEAD, 11550

MAP LOCATION INFORMATION

Site location mapped by: ADDRESS MATCHING  
 Approximate distance from property: 0 feet

ADDRESS CHANGE INFORMATION  
 Revised street: NO CHANGE  
 Revised zip code: NO CHANGE

US EPA RCRA Type: Generator: LARGE QUANTITY GENERATOR  
 Land Disposal (LDF): Incinerator:  
 Storage/Treatment (TSF): Receives offsite waste: Transporter:

NYS DEC Manifested Waste Summary:

(Waste Codes, Waste Units, and Transaction Types are only shown for the most recent year reported.)

WASTE CODE	DESCRIPTION	WASTE AMOUNT UNITS	TRANSACTION TYPE	YEAR
F001	Spent halogenated solvents used in degreasing	110 GALLONS	GENERATED	94

Map Identification Number 194 L & G MERCHANDISE CO INC  
 231 FRONT ST  
 EPA (FINDS) Name: L & G MERCHANDISE CO INC  
 EPA (FINDS) Address: 231 FRONT ST

Facility Id NYD981873367  
 HEMPSTEAD, NY 11550  
 HEMPSTEAD, 11550

MAP LOCATION INFORMATION

Site location mapped by: ADDRESS MATCHING  
 Approximate distance from property: 0 feet

ADDRESS CHANGE INFORMATION  
 Revised street: NO CHANGE  
 Revised zip code: NO CHANGE

US EPA RCRA Type: Generator:  
 Land Disposal (LDF): Incinerator:  
 Storage/Treatment (TSF): Receives offsite waste: Transporter:

NYS DEC Manifested Waste Summary:

(Waste Codes, Waste Units, and Transaction Types are only shown for the most recent year reported.)

WASTE CODE	DESCRIPTION	WASTE AMOUNT UNITS	TRANSACTION TYPE	YEAR
NONE	Site reported by US EPA. No hazardous waste activity reported to NYS.			



Map Identification Number 195 SUNOCO SERVICE STATION  
 231 FRONT ST  
 EPA (FINDS) Name: SUNOCO SERVICE STATION  
 EPA (FINDS) Address: 231 FRONT ST

Facility Id NYD000701730  
 HEMPSTEAD, NY 11550  
 HEMPSTEAD, 11550

MAP LOCATION INFORMATION  
 Site location mapped by: ADDRESS MATCHING  
 Approximate distance from property: 0 feet

ADDRESS CHANGE INFORMATION  
 Revised street: NO CHANGE  
 Revised zip code: NO CHANGE

US EPA RCRA Type: Generator: LARGE QUANTITY GENERATOR  
 Land Disposal (LDF): Incinerator: Transporter:  
 Storage/Treatment (TSF): Receives offsite waste:

NYS DEC Manifested Waste Summary:  
 (Waste Codes, Waste Units, and Transaction Types are only shown for the most recent year reported.)

WASTE CODE	WASTE DESCRIPTION	WASTE AMOUNT	WASTE TYPE	TRANSACTION TYPE	YEAR
------------	-------------------	--------------	------------	------------------	------

NONE Site reported by US EPA. No hazardous waste activity reported to NYS.

Map Identification Number 196 FIRESTONE  
 205 FRONT STREET  
 EPA (FINDS) Name: FIRESTONE TIRE AND RUBBER CO.  
 EPA (FINDS) Address: 205 FRONT STREET

Facility Id NYD980776520  
 HEMPSTEAD, NY 11550  
 HEMPSTEAD, 11550

MAP LOCATION INFORMATION  
 Site location mapped by: ADDRESS MATCHING  
 Approximate distance from property: 0 feet

ADDRESS CHANGE INFORMATION  
 Revised street: NO CHANGE  
 Revised zip code: NO CHANGE

US EPA RCRA Type: Generator: Incinerator: Transporter:  
 Land Disposal (LDF): Receives offsite waste:  
 Storage/Treatment (TSF):

NYS DEC Manifested Waste Summary:  
 (Waste Codes, Waste Units, and Transaction Types are only shown for the most recent year reported.)

WASTE CODE	WASTE DESCRIPTION	WASTE AMOUNT	WASTE TYPE	TRANSACTION TYPE	YEAR
------------	-------------------	--------------	------------	------------------	------

NONE No hazardous waste activity reported to NYS 1/89 to 1/1/99.

**Map Identification Number 197** FIRESTONE TIRE AND RUBBER COMPANY  
 205 FRONT STREET  
 FIRESTONE STORES  
 EPA (FINDS) Name: Address: 264 W MIDDLE COUNTRY RD

Facility Id NYD038152831  
 HEMPSTEAD, NY 11550

CORAM, 11727

MAP LOCATION INFORMATION

Site location mapped by: ADDRESS MATCHING  
 Approximate distance from property: 0 feet

ADDRESS CHANGE INFORMATION  
 Revised street: NO CHANGE  
 Revised zip code: NO CHANGE

US EPA RCRA Type:

Generator: LARGE QUANTITY GENERATOR  
 Land Disposal (LDF): Incinerator:  
 Storage/Treatment (TSF): Receives offsite waste:

Transporter:

NYS DEC Manifested Waste Summary:

(Waste Codes, Waste Units, and Transaction Types are only shown for the most recent year reported.)

WASTE CODE	WASTE DESCRIPTION	WASTE AMOUNT UNITS	TRANSACTION TYPE	YEAR
NONE	No hazardous waste activity reported to NYS 1/89 to 1/1/99.			

**Map Identification Number 198**

SALVATION ARMY  
 194 FRONT STREET  
 SALVATION ARMY  
 EPA (FINDS) Name: Address: 194 FRONT ST

Facility Id NYD986906923  
 HEMPSTEAD, NY 11550

HEMPSTEAD, 11550

MAP LOCATION INFORMATION

Site location mapped by: ADDRESS MATCHING  
 Approximate distance from property: 0 feet

ADDRESS CHANGE INFORMATION  
 Revised street: NO CHANGE  
 Revised zip code: NO CHANGE

US EPA RCRA Type:

Generator: Incinerator:  
 Land Disposal (LDF): Receives offsite waste:  
 Storage/Treatment (TSF):

Transporter:

NYS DEC Manifested Waste Summary:

(Waste Codes, Waste Units, and Transaction Types are only shown for the most recent year reported.)

WASTE CODE	WASTE DESCRIPTION	WASTE AMOUNT UNITS	TRANSACTION TYPE	YEAR
D001	Solid waste that exhibits the characteristic of ignitability	55 GALLONS	GENERATED	90
D001	Solid waste that exhibits the characteristic of ignitability	3265 POUNDS	GENERATED	90

Map Identification Number 199 JANOFF CUSTOMS INCORPORATED  
33 SOUTH FRANKLIN STREET  
EPA (FINDS) Name: JANOFF CUSTOMS INC  
EPA (FINDS) Address: 33 S FRANKLIN ST

Facility Id NYD981184351  
HEMPSTEAD, NY 11550  
HEMPSTEAD, 11550

MAP LOCATION INFORMATION  
Site location mapped by: ADDRESS MATCHING  
Approximate distance from property: 0 feet

ADDRESS CHANGE INFORMATION  
Revised street: NO CHANGE  
Revised zip code: NO CHANGE

US EPA RCRA Type: Generator: SMALL QUANTITY GENERATOR  
Land Disposal(LDF): Incinerator:  
Storage/Treatment (TSF): Receives offsite waste: Transporter:

NYS DEC Manifested Waste Summary:  
(Waste Codes, Waste Units, and Transaction Types are only shown for the most recent year reported.)

WASTE CODE	WASTE DESCRIPTION	WASTE AMOUNT UNITS	TRANSACTION TYPE	YEAR
------------	-------------------	--------------------	------------------	------

NONE No hazardous waste activity reported to NYS 1/89 to 1/1/99.

Map Identification Number 200 R & A SERVICE STATION  
2 HEMPSTEAD TURNPIKE  
EPA (FINDS) Name: R & A SERVICE STATION  
EPA (FINDS) Address: 2 HEMPSTEAD INPK

Facility Id NYD183037563  
HEMPSTEAD, NY 11550  
HEMPSTEAD, 11550

MAP LOCATION INFORMATION  
Site location mapped by: MANUAL MAPPING (3)  
Approximate distance from property: 0 feet

ADDRESS CHANGE INFORMATION  
Revised street: NO CHANGE  
Revised zip code: 11552

US EPA RCRA Type: Generator:  
Land Disposal(LDF): Incinerator:  
Storage/Treatment (TSF): Receives offsite waste: Transporter:

NYS DEC Manifested Waste Summary:  
(Waste Codes, Waste Units, and Transaction Types are only shown for the most recent year reported.)

WASTE CODE	WASTE DESCRIPTION	WASTE AMOUNT UNITS	TRANSACTION TYPE	YEAR
------------	-------------------	--------------------	------------------	------

D001	Solid waste that exhibits the characteristic of ignitability	11 GALLONS	GENERATED	89
D001	Solid waste that exhibits the characteristic of ignitability	2536 POUNDS	GENERATED	89
F001	Spent halogenated solvents used in degreasing	165 GALLONS	GENERATED	89
F002	Spent halogenated solvents	110 GALLONS	GENERATED	89

Map Identification Number 201 CORNET ICE CREAM & FROZEN FOODS  
39 NEWMAN COURT

Facility Id NYP000780387  
HEMPSTEAD, NY 11550

MAP LOCATION INFORMATION

Site location mapped by: ADDRESS MATCHING  
Approximate distance from property: 0 feet

ADDRESS CHANGE INFORMATION

Revised street: 39 NEWMANS CT  
Revised zip code: NO CHANGE

US EPA RCRA (Resource Conservation and Recovery Act) information not reported; Site information reported by NYS DEC.

NYS DEC Manifested Waste Summary:

(Waste Codes, Waste Units, and Transaction Types are only shown for the most recent year reported.)

WASTE CODE DESCRIPTION	WASTE WASTE AMOUNT UNITS	TRANSACTION TYPE	YEAR
------------------------	--------------------------	------------------	------

NONE No hazardous waste activity reported to NYS 1/89 to 1/1/99.

Map Identification Number 202 KIRKWOOD-ACIM CORP  
44 NEWMANS CT  
EPA (FINDS) Name: KIRKWOOD-ACIM CORP.  
EPA (FINDS) Address: 44 NEWMANS COURT

Facility Id NYD040467276  
HEMPSTEAD, NY 11550  
HEMPSTEAD, 11550

MAP LOCATION INFORMATION

Site location mapped by: ADDRESS MATCHING  
Approximate distance from property: 0 feet

ADDRESS CHANGE INFORMATION

Revised street: NO CHANGE  
Revised zip code: NO CHANGE

US EPA RCRA Type:

Generator: SMALL QUANTITY GENERATOR  
Land Disposal (LDF): Incinerator:  
Storage/Treatment (TSF): Receives offsite waste:

Transporter:

NYS DEC Manifested Waste Summary:

(Waste Codes, Waste Units, and Transaction Types are only shown for the most recent year reported.)

WASTE CODE DESCRIPTION	WASTE WASTE AMOUNT UNITS	TRANSACTION TYPE	YEAR
------------------------	--------------------------	------------------	------

NONE Site reported by US EPA. No hazardous waste activity reported to NYS.

Map Identification Number 203

CHARLES AUTOMOBILE EXTERIOR REFINISHING Facility Id NYD981177694  
147 ADAMS AVE HEMPSTEAD, NY 11550  
EPA (FINDS) Name: CHARLES AUTOMOBILE EXTERIOR REFINISHING  
EPA (FINDS) Address: 147 ADAMS AVE HEMPSTEAD, 11550

MAP LOCATION INFORMATION

Site location mapped by: ADDRESS MATCHING ADDRESS CHANGE INFORMATION  
Approximate distance from property: 0 feet Revised street: NO CHANGE  
Revised zip code: NO CHANGE

US EPA RCRA Type:

Generator: SMALL QUANTITY GENERATOR Incinerator: Transporter:  
Land Disposal (LDF): Storage/Treatment (TSF): Receives offsite waste:

NYS DEC Manifested Waste Summary:

(Waste Codes, Waste Units, and Transaction Types are only shown for the most recent year reported.)

WASTE CODE	DESCRIPTION	WASTE AMOUNT	WASTE UNITS	TRANSACTION TYPE	YEAR
NONE	Site reported by US EPA. No hazardous waste activity reported to NYS.				

Map Identification Number 204

HEMPSTEAD AUTO COLLISION Facility Id NYD982536260  
147 ADAMS AVENUE HEMPSTEAD, NY 11550  
EPA (FINDS) Name: HEMPSTEAD AUTO COLLISION  
EPA (FINDS) Address: 147 ADAMS AVE HEMPSTEAD, 11550

MAP LOCATION INFORMATION

Site location mapped by: ADDRESS MATCHING ADDRESS CHANGE INFORMATION  
Approximate distance from property: 0 feet Revised street: NO CHANGE  
Revised zip code: NO CHANGE

US EPA RCRA Type:

Generator: SMALL QUANTITY GENERATOR Incinerator: Transporter:  
Land Disposal (LDF): Storage/Treatment (TSF): Receives offsite waste:

NYS DEC Manifested Waste Summary:

(Waste Codes, Waste Units, and Transaction Types are only shown for the most recent year reported.)

WASTE CODE	DESCRIPTION	WASTE AMOUNT	WASTE UNITS	TRANSACTION TYPE	YEAR
F003	Spent non-halogenated solvents	55	GALLONS	GENERATED	98

**Map Identification Number 205**    **THRIFT WAY HEMP TW CORPORATION**  
 143 ADAMS AVENUE  
 THRIFT-WAY  
 EPA (FINDS) Name:  
 EPA (FINDS) Address: 143 ADAMS AVENUE

**Facility Id NYD982534174**  
 HEMPSTEAD, NY 11550  
 HEMPSTEAD, 11550

MAP LOCATION INFORMATION  
 Site location mapped by: ADDRESS MATCHING  
 Approximate distance from property: 0 feet

ADDRESS CHANGE INFORMATION  
 Revised street: NO CHANGE  
 Revised zip code: NO CHANGE

US EPA RCRA Type:    Generator:    CONDITIONALLY EXEMPT SMALL QUANTITY GENERATOR  
 Land Disposal(LDF):    Incinerator:  
 Storage/Treatment (TSF):    Receives offsite waste:    Transporter:

-----  
 NYS DEC Manifested Waste Summary:  
 (Waste Codes, Waste Units, and Transaction Types are only shown for the most recent year reported.)  
 -----

WASTE CODE	WASTE DESCRIPTION	WASTE AMOUNT	WASTE UNITS	TRANSACTION TYPE	YEAR
F003	Spent non-halogenated solvents	105	GALLONS	GENERATED	97

**Map Identification Number 206**    **PENINSULA COLLISION CORPORATION**  
 143 ADAMS AVENUE  
 PENINSULA COLLISION CORP  
 EPA (FINDS) Name:  
 EPA (FINDS) Address: 143 ADAMS AVE

**Facility Id NYD052776416**  
 HEMPSTEAD, NY 11550  
 HEMPSTEAD, 11550

MAP LOCATION INFORMATION  
 Site location mapped by: ADDRESS MATCHING  
 Approximate distance from property: 0 feet

ADDRESS CHANGE INFORMATION  
 Revised street: NO CHANGE  
 Revised zip code: NO CHANGE

US EPA RCRA Type:    Generator:    SMALL QUANTITY GENERATOR  
 Land Disposal(LDF):    Incinerator:  
 Storage/Treatment (TSF):    Receives offsite waste:    Transporter:

-----  
 NYS DEC Manifested Waste Summary:  
 (Waste Codes, Waste Units, and Transaction Types are only shown for the most recent year reported.)  
 -----

WASTE CODE	WASTE DESCRIPTION	WASTE AMOUNT	WASTE UNITS	TRANSACTION TYPE	YEAR
NONE	No hazardous waste activity reported to NYS 1/89 to 1/1/99.				

Map Identification Number 207

INTERNATIONAL CLINICAL LABORATORIES  
33 FRONT STREET

Facility Id NYPO00881680  
HEMPSTEAD, NY 11550

MAP LOCATION INFORMATION

Site location mapped by: ADDRESS MATCHING  
Approximate distance from property: 0 feet

ADDRESS CHANGE INFORMATION  
Revised street: NO CHANGE  
Revised zip code: NO CHANGE

US EPA RCRA (Resource Conservation and Recovery Act) information not reported; Site information reported by NYS DEC.

NYS DEC Manifested Waste Summary:

(Waste Codes, Waste Units, and Transaction Types are only shown for the most recent year reported.)

WASTE CODE	WASTE DESCRIPTION	WASTE AMOUNT	WASTE UNITS	TRANSACTION TYPE	YEAR
------------	-------------------	--------------	-------------	------------------	------

NONE No hazardous waste activity reported to NYS 1/89 to 1/1/99.

Map Identification Number 208

HOME PRIDE INDUSTRIES INCORPORATED  
56 NEWMANS COURT  
EPA (FINDS) Name: HOME PRIDE INDUSTRIES INC  
EPA (FINDS) Address: 56 NEWMANS COURT

Facility Id NYD131703340  
HEMPSTEAD, NY 11550  
HEMPSTEAD, 11550

MAP LOCATION INFORMATION

Site location mapped by: ADDRESS MATCHING  
Approximate distance from property: 0 feet

ADDRESS CHANGE INFORMATION  
Revised street: NO CHANGE  
Revised zip code: NO CHANGE

US EPA RCRA Type:

Generator: LARGE QUANTITY GENERATOR  
Land Disposal (IDF): Incinerator:  
Storage/Treatment (TSF): Receives offsite waste:

Transporter:

US EPA RCRA Violations:

Violation Area: GENERATOR-ALL REQUIREMENTS  
Violation Number: 1 Violation Determination Date: 09/21/89  
Violation Class: 1 Violation Priority:  
Violation Type: Regulation:

Responsible Agency: STATE

NYS DEC Manifested Waste Summary:

(Waste Codes, Waste Units, and Transaction Types are only shown for the most recent year reported.)

WASTE CODE	WASTE DESCRIPTION	WASTE AMOUNT	WASTE UNITS	TRANSACTION TYPE	YEAR
------------	-------------------	--------------	-------------	------------------	------

NONE No hazardous waste activity reported to NYS 1/89 to 1/1/99.

Map Identification Number 209 F D R SERVICES  
64 NEWMANS CT  
EPA (FINDS) Name: F D R SERVICES  
EPA (FINDS) Address: 64 NEWMANS CT

Facility Id NYR000016790  
HEMPSTEAD, NY 11550  
HEMPSTEAD, 11550

MAP LOCATION INFORMATION

Site location mapped by: ADDRESS MATCHING  
Approximate distance from property: 0 feet

ADDRESS CHANGE INFORMATION  
Revised street: NO CHANGE  
Revised zip code: NO CHANGE

US EPA RCRA Type:

Generator: SMALL QUANTITY GENERATOR  
Land Disposal (LDF): Incinerator:  
Storage/Treatment (TSF): Receives offsite waste:

Transporter:

NYS DEC Manifested Waste Summary:

(Waste Codes, Waste Units, and Transaction Types are only shown for the most recent year reported.)

WASTE CODE	WASTE DESCRIPTION	WASTE AMOUNT UNITS	TRANSACTION TYPE	YEAR
F002	Spent halogenated solvents	4445 POUNDS	GENERATED	98

Map Identification Number 210

FAMILYCLEANERS INCORPORATED  
34 HEMPSTEAD AVENUE  
EPA (FINDS) Name: AMERICAN FAMILY DRIVE IN CLEANERS INC  
EPA (FINDS) Address: 34 HEMPSTEAD AVE

Facility Id NYD981079742  
HEMPSTEAD, NY 11550  
HEMPSTEAD, 11550

MAP LOCATION INFORMATION

Site location mapped by: ADDRESS MATCHING  
Approximate distance from property: 0 feet

ADDRESS CHANGE INFORMATION  
Revised street: NO CHANGE  
Revised zip code: 11552

US EPA RCRA Type:

Generator: LARGE QUANTITY GENERATOR  
Land Disposal (LDF): Incinerator:  
Storage/Treatment (TSF): Receives offsite waste:

Transporter:

NYS DEC Manifested Waste Summary:

(Waste Codes, Waste Units, and Transaction Types are only shown for the most recent year reported.)

WASTE CODE	WASTE DESCRIPTION	WASTE AMOUNT UNITS	TRANSACTION TYPE	YEAR
F002	Spent halogenated solvents	4070 POUNDS	GENERATED	98



Map Identification Number 211 HEMPSTEAD AUTO COLLISION  
 25 CHASNER STREET  
 EPA (FINDS) Name: NASSAU AUTO  
 EPA (FINDS) Address: 25 CHASNER ST

Facility Id NYD981080617  
 HEMPSTEAD, NY 11550  
 HEMPSTEAD, 11550

MAP LOCATION INFORMATION  
 Site location mapped by: ADDRESS MATCHING  
 Approximate distance from property: 0 feet

ADDRESS CHANGE INFORMATION  
 Revised street: NO CHANGE  
 Revised zip code: NO CHANGE

US EPA RCRA Type: Generator: SMALL QUANTITY GENERATOR  
 Land Disposal (LDF): Incinerator:  
 Storage/Treatment (TSF): Receives offsite waste: Transporter:

NYS DEC Manifested Waste Summary:  
 (Waste Codes, Waste Units, and Transaction Types are only shown for the most recent year reported.)

WASTE CODE	WASTE DESCRIPTION	WASTE AMOUNT UNITS	TRANSACTION TYPE	YEAR
D008	Lead	164 POUNDS	GENERATED	98

Toxicity Information Summary

CHEMICAL NAME	CAS-NO	ACUTE TOX	TUMOR TOX	MUTAG TOX	REPRO TOX	IRRIT TOX	MCL
Lead	7439921	X	X	X	X	X	0.05mg/L*

Map Identification Number 212 HEMPSTEAD GOLF/COUNTRY CLUB  
 60 FRONT STREET  
 EPA (FINDS) Name: HEMPSTEAD GOLF AND COUNTRY CLUB  
 EPA (FINDS) Address: 60 FRONT STREET

Facility Id NYD986874733  
 HEMPSTEAD, NY 11550  
 HEMPSTEAD, 11550

MAP LOCATION INFORMATION  
 Site location mapped by: ADDRESS MATCHING  
 Approximate distance from property: 0 feet

ADDRESS CHANGE INFORMATION  
 Revised street: NO CHANGE  
 Revised zip code: NO CHANGE

US EPA RCRA Type: Generator: Incinerator:  
 Land Disposal (LDF): Receives offsite waste: Transporter:  
 Storage/Treatment (TSF): Receives offsite waste:

NYS DEC Manifested Waste Summary:  
 (Waste Codes, Waste Units, and Transaction Types are only shown for the most recent year reported.)

WASTE	WASTE	TRANSACTION

CODE DESCRIPTION AMOUNT UNITS TYPE YEAR

NONE No hazardous waste activity reported to NYS 1/89 to 1/1/99.

Map Identification Number 213 AUROMET CORPORATION  
 37 CHASNER STREET  
 EPA (FINDS) Name: AUROMET CORP  
 EPA (FINDS) Address: 37 CHASNER ST

Facility Id NYD001234087  
 HEMPSTEAD, NY 11550  
 HEMPSTEAD, 11550

MAP LOCATION INFORMATION ADDRESS CHANGE INFORMATION  
 Site location mapped by: ADDRESS MATCHING Revised street: NO CHANGE  
 Approximate distance from property: 0 feet Revised zip code: NO CHANGE

US EPA RCRA Type: Generator: LARGE QUANTITY GENERATOR  
 Land Disposal(LDF): Incinerator: Transporter:  
 Storage/Treatment (TSF): Receives offsite waste:

US EPA RCRA Violations: Violation Area: GENERATOR-ALL REQUIREMENTS Responsible Agency: STATE  
 Violation Number: 1 Violation Determination Date: 10/18/91  
 Violation Class: 2 Violation Priority: Regulation:  
 Violation Type:

NYS DEC Manifested Waste Summary:  
 (Waste Codes, Waste Units, and Transaction Types are only shown for the most recent year reported.)

WASTE CODE	WASTE DESCRIPTION	WASTE AMOUNT UNITS	WASTE TYPE	TRANSACTION TYPE	YEAR
D001	Solid waste that exhibits the characteristic of ignitability	261 POUNDS	GENERATED	GENERATED	98
D002	Solid waste that exhibits the characteristic of corrosivity	165 GALLONS	GENERATED	GENERATED	98
D003	Solid waste that exhibits the characteristic of reactivity	32 POUNDS	GENERATED	GENERATED	98
D004	Arsenic	10 POUNDS	GENERATED	GENERATED	98
D005	Barium	250 POUNDS	GENERATED	GENERATED	98
D007	Chromium	20 POUNDS	GENERATED	GENERATED	98
D009	Mercury	20 POUNDS	GENERATED	GENERATED	98
D010	Selenium	10 POUNDS	GENERATED	GENERATED	98
P115	Sulfuric acid, dithallium(1+) salt	20 POUNDS	GENERATED	GENERATED	98
F007	Spent cyanide plating bath solutions from electroplating operations	110 GALLONS	GENERATED	GENERATED	97
F006	Wastewater treatment sludges from electroplating operations	250 GALLONS	GENERATED	GENERATED	92

Toxicity Information Summary

CHEMICAL NAME	CAS-NO	ACUTE TOX	TUMOR TOX	MUTAG TOX	REPRO TOX	IRRIT TOX	MCL
Arsenic	7440382	X	X	X	X		0.05mg/L*
Barium	7440393						1mg/L*

Chromium	7440473	X	X		50ug/L*
Mercury	7439976	X	X	X	.002mg/L*
Selenium	7782492	X	X	X	0.01mg/L*
Sulfuric acid, dithallium(1+) salt	7446186	X		X	

Map Identification Number 214 HEMPSTEAD SENTINEL DBA SENTINEL PRINTING Facility Id NYR000026658  
 55 CHASNER STREET HEMPSTEAD, NY 11550  
 EPA (FINDS) Name: HEMPSTEAD SENTINEL INC  
 EPA (FINDS) Address: 55 CHASNER ST DBA SENTINEL PR HEMPSTEAD, 11550

MAP LOCATION INFORMATION ADDRESS CHANGE INFORMATION  
 Site location mapped by: ADDRESS MATCHING Revised street: NO CHANGE  
 Approximate distance from property: 0 feet Revised zip code: NO CHANGE

US EPA RCRA Type: Generator: SMALL QUANTITY GENERATOR Transporter:  
 Land Disposal (LDF): Incinerator:  
 Storage/Treatment (TSF): Receives onsite waste:

NYS DEC Manifested Waste Summary:  
 (Waste Codes, Waste Units, and Transaction Types are only shown for the most recent year reported.)

WASTE CODE	WASTE DESCRIPTION	WASTE AMOUNT	WASTE TYPE	TRANSACTION TYPE	YEAR
D011	Silver	220 GALLONS	GENERATED		98

Toxicity Information Summary

CHEMICAL NAME	CAS-NO	ACUTE TOX	TUMOR TOX	MUTAG TOX	REPRO TOX	IRRIT TOX	MCL
Silver	7440224		X				0.05mg/L*



Lead ----- 7439921 X X X X X 0.05mg/L\*

Map Identification Number 217 CONTI FURNITURE CO INC  
 96 TAFT AVE  
 EPA (FINDS) Name: CONTI FURNITURE CO INC  
 EPA (FINDS) Address: 96 TAFT AVE

Facility Id NYD002037356  
 HEMPSTEAD, NY 11550  
 HEMPSTEAD, 11550

MAP LOCATION INFORMATION  
 Site location mapped by: ADDRESS MATCHING  
 Approximate distance from property: 0 feet

ADDRESS CHANGE INFORMATION  
 Revised street: NO CHANGE  
 Revised zip code: NO CHANGE

US EPA RCRA Type: Generator: LARGE QUANTITY GENERATOR  
 Land Disposal (LDF): Incinerator: Transporter:  
 Storage/Treatment (TSF): Receives offsite waste:

NYS DEC Manifested Waste Summary:  
 (Waste Codes, Waste Units, and Transaction Types are only shown for the most recent year reported.)

WASTE CODE	DESCRIPTION	WASTE AMOUNT	WASTE TYPE	TRANSACTION TYPE	YEAR
------------	-------------	--------------	------------	------------------	------

NONE Site reported by US EPA. No hazardous waste activity reported to NYS.

Map Identification Number 218 ANCHOR BRASS  
 81 MADISON AVENUE  
 EPA (FINDS) Name: ANCHOR BRASS  
 EPA (FINDS) Address: 81 MADISON AVE

Facility Id NYD986928414  
 HEMPSTEAD, NY 11550  
 HEMPSTEAD, 11550

MAP LOCATION INFORMATION  
 Site location mapped by: ADDRESS MATCHING  
 Approximate distance from property: 0 feet

ADDRESS CHANGE INFORMATION  
 Revised street: NO CHANGE  
 Revised zip code: NO CHANGE

US EPA RCRA Type: Generator: LARGE QUANTITY GENERATOR  
 Land Disposal (LDF): Incinerator: Transporter:  
 Storage/Treatment (TSF): Receives offsite waste:

NYS DEC Manifested Waste Summary:  
 (Waste Codes, Waste Units, and Transaction Types are only shown for the most recent year reported.)

WASTE CODE	DESCRIPTION	WASTE AMOUNT	WASTE TYPE	TRANSACTION TYPE	YEAR
------------	-------------	--------------	------------	------------------	------

D001 Solid waste that exhibits the characteristic of ignitability  
 D008 Lead

6000 POUNDS	GENERATED	91
2500 POUNDS	GENERATED	91

Toxicity Information Summary

CHEMICAL NAME	CAS-NO	ACUTE TOX	TUMOR TOX	MUTAG TOX	REPRO TOX	IRRIT TOX	MCL
Lead	7439921	X	X	X	X	X	0.05mg/L*

**Map Identification Number 219** INDEPENDANCE ONE FINANCIAL SERVICES  
 111 MADISON AVE  
 EPA (FINDS) Name: HARDY MACHINERY  
 EPA (FINDS) Address: 111 MADISON AVE  
 Facility Id NY0000044735  
 HEMPSTEAD, NY 11550  
 HEMPSTEAD, 11550

MAP LOCATION INFORMATION  
 Site location mapped by: ADDRESS MATCHING  
 Approximate distance from property: 0 feet

US EPA RCRA Type: Generator: SMALL QUANTITY GENERATOR  
 Land Disposal (LDF): Incinerator:  
 Storage/Treatment (TSF): Receives offsite waste: Transporter:

NYS DEC Manifested Waste Summary:  
 (Waste Codes, Waste Units, and Transaction Types are only shown for the most recent year reported.)

WASTE CODE	DESCRIPTION	WASTE AMOUNT	WASTE TYPE	TRANSACTION TYPE	YEAR
D001	Solid waste that exhibits the characteristic of ignitability	55 GALLONS	GENERATED	GENERATED	94
D001	Solid waste that exhibits the characteristic of ignitability	150 POUNDS	GENERATED	GENERATED	94
D002	Solid waste that exhibits the characteristic of corrosivity	300 POUNDS	GENERATED	GENERATED	94

**Map Identification Number 220** NASSAU COUNTY DPW - COMMERCIAL BUILDING  
 44 MADISON AVENUE  
 Facility Id NYR000031971  
 HEMPSTEAD, NY 11550

MAP LOCATION INFORMATION  
 Site location mapped by: ADDRESS MATCHING  
 Approximate distance from property: 0 feet

US EPA RCRA Type: Generator: CONDITIONALLY EXEMPT SMALL QUANTITY GENERATOR  
 Land Disposal (LDF): Incinerator:  
 Storage/Treatment (TSF): Receives offsite waste: Transporter:

NYS DEC Manifested Waste Summary:  
 (Waste Codes, Waste Units, and Transaction Types are only shown for the most recent year reported.)

WASTE WASTE  
CODE DESCRIPTION

WASTE CODE	WASTE DESCRIPTION	AMOUNT UNITS	TRANSACTION TYPE	YEAR
D001	Solid waste that exhibits the characteristic of ignitability	55 GALLONS	GENERATED	97
D018	BENZENE	330 GALLONS	GENERATED	97
F003	Spent non-halogenated solvents	55 GALLONS	GENERATED	97

Toxicity Information Summary

CHEMICAL NAME

CAS-NO	ACUTE TOX	TUMOR TOX	MUTAG TOX	REPRO TOX	IRRIT TOX	MCL
71432	X	X	X	X	X	5 ug/L

BENZENE

Map Identification Number 221

EAST COAST AUTO WORKS  
430 PENINSULA BOULEVARD  
EAST COAST AUTO WORKS  
EPA (FINDS) Address: 430 PENINSULA BLVD

Facility Id NYD981488760  
HEMPSTEAD, NY 11550  
HEMPSTEAD, 11550

MAP LOCATION INFORMATION

Site location mapped by: ADDRESS MATCHING  
Approximate distance from property: 0 feet

ADDRESS CHANGE INFORMATION  
Revised street: 430 W PENINSULA BOULEVARD  
Revised zip code: NO CHANGE

US EPA RCRA Type:

Generator: SMALL QUANTITY GENERATOR  
Land Disposal (LDF): Incinerator:  
Storage/Treatment (TSF): Receives offsite waste:

Transporter:

NYS DEC Manifested Waste Summary:

(Waste Codes, Waste Units, and Transaction Types are only shown for the most recent year reported.)

WASTE WASTE  
CODE DESCRIPTION

WASTE CODE	WASTE DESCRIPTION	AMOUNT UNITS	TRANSACTION TYPE	YEAR
D002	Solid waste that exhibits the characteristic of corrosivity	100 POUNDS	GENERATED	89
D006	Cadmium	7 POUNDS	GENERATED	89
D009	Mercury	602 POUNDS	GENERATED	89
F005	Spent non-halogenated solvents	55 GALLONS	GENERATED	89

Toxicity Information Summary

CHEMICAL NAME

CAS-NO	ACUTE TOX	TUMOR TOX	MUTAG TOX	REPRO TOX	IRRIT TOX	MCL
7440439	X	X	X	X	X	.010mg/L*

Cadmium

Mercury 7439976 X X X X X .002mg/L\*

Map Identification Number 222 GEORGES AUTO BODY WORKS INCORPORATED Facility Id NYD981483365  
 444 PENINSULA BLVD HEMPSTEAD, NY 11550  
 EPA (FINDS) Name: GEORGES AUTO BODY WORKS INC  
 EPA (FINDS) Address: 444 PENINSULA BLVD HEMPSTEAD, 11550

MAP LOCATION INFORMATION ADDRESS CHANGE INFORMATION  
 Site location mapped by: MANUAL MAPPING (3) Revised street: 444 W PENINSULA BLVD  
 Approximate distance from property: 0 feet Revised zip code: NO CHANGE

US EPA RCRA Type: Generator: CONDITIONALLY EXEMPT SMALL QUANTITY GENERATOR  
 Land Disposal (LDF): Incinerator: Transporter:  
 Storage/Treatment (TSF): Receives offsite waste:

NYS DEC Manifested Waste Summary:  
 (Waste Codes, Waste Units, and Transaction Types are only shown for the most recent year reported.)

WASTE CODE	WASTE DESCRIPTION	WASTE AMOUNT	WASTE UNITS	TRANSACTION TYPE	YEAR
D001	Solid waste that exhibits the characteristic of ignitability	25	GALLONS	GENERATED	98
F005	Spent non-halogenated solvents	25	GALLONS	GENERATED	98
CR04	Unknown waste type.	145	POUNDS	GENERATED	90
D009	Mercury	40	POUNDS	GENERATED	90
F002	Spent halogenated solvents	55	POUNDS	GENERATED	90

Toxicity Information Summary

CHEMICAL NAME	CAS-NO	ACUTE TOX	TUMOR TOX	MUTAG TOX	REPRO TOX	IRRIT TOX	MCL
Mercury	7439976	X	X	X	X	X	.002mg/L*



Map Identification Number 223

INDEPENDENT WEB  
86 SEWELL STREET  
INDEPENDENT WEB INC  
EPA (FINDS) Name:  
EPA (FINDS) Address: 86 SEWELL ST

Facility Id NYD986971489  
HEMPSTEAD, NY 11550  
HEMPSTEAD, 11550

MAP LOCATION INFORMATION

Site location mapped by: ADDRESS MATCHING  
Approximate distance from property: 0 feet

ADDRESS CHANGE INFORMATION  
Revised street: NO CHANGE  
Revised zip code: NO CHANGE

US EPA RCRA Type:

Generator: SMALL QUANTITY GENERATOR  
Land Disposal(LDF):  
Storage/Treatment (TSF):

Incinerator:  
Receives offsite waste:  
Transporter:

NYS DEC Manifested Waste Summary:

(Waste Codes, Waste Units, and Transaction Types are only shown for the most recent year reported.)

WASTE CODE	WASTE DESCRIPTION	WASTE AMOUNT UNITS	TRANSACTION TYPE	YEAR
D001	Solid waste that exhibits the characteristic of ignitability	206 GALLONS	GENERATED	94
D006	Cadmium	32 GALLONS	GENERATED	94
D001	Solid waste that exhibits the characteristic of ignitability	1736 POUNDS	GENERATED	92
D006	Cadmium	180 POUNDS	GENERATED	92

Toxicity Information Summary

CHEMICAL NAME	CAS-NO	ACUTE TOX	TUMOR TOX	MUTAG TOX	REPRO TOX	IRRIT TOX	MCL
Cadmium	7440439	X	X	X	X	X	.010mg/L*

Map Identification Number 224

THRIFT WAY  
468 PENINSULA AVENUE  
HEMP TOW CORP T/A THRIFT-WAY  
EPA (FINDS) Name:  
EPA (FINDS) Address: 468 PENINSULA BLVD

Facility Id NYD981087240  
HEMPSTEAD, NY 11550  
HEMPSTEAD, 11550

MAP LOCATION INFORMATION

Site location mapped by: MANUAL MAPPING (3)  
Approximate distance from property: 0 feet

ADDRESS CHANGE INFORMATION  
Revised street: 468 PENINSULA BLVD  
Revised zip code: NO CHANGE

US EPA RCRA Type:

Generator: LARGE QUANTITY GENERATOR  
Land Disposal(LDF):  
Storage/Treatment (TSF):

Incinerator:  
Receives offsite waste:  
Transporter:

NYS DEC Manifested Waste Summary:

(Waste Codes, Waste Units, and Transaction Types are only shown for the most recent year reported.)

WASTE CODE	WASTE DESCRIPTION	WASTE AMOUNT	WASTE UNITS	TRANSACTION TYPE	YEAR
------------	-------------------	--------------	-------------	------------------	------

NONE No hazardous waste activity reported to NYS 1/89 to 1/1/99.

**Map Identification Number 225** BOLTRONICS CORP  
 67 WHITSON AVENUE  
 EPA (FINDS) Name: BOLTRONICS CORP  
 EPA (FINDS) Address: 67 WHITSON AVENUE

**Facility Id NYD981184682**  
 HEMPSTEAD, \*\* 4,17\*  
 HEMPSTEAD, 11550

MAP LOCATION INFORMATION  
 Site location mapped by: ADDRESS MATCHING  
 Approximate distance from property: 0 feet

ADDRESS CHANGE INFORMATION  
 Revised street: 67 WHITSON ST  
 Revised zip code: NO CHANGE

US Environmental Protection Agency RCRA (Resource Conservation and Recovery Act) information not reported.  
 Site information reported by USEPA FINDS (Facility Index System).

NYS DEC Manifested Waste Summary:

(Waste Codes, Waste Units, and Transaction Types are only shown for the most recent year reported.)

WASTE CODE	WASTE DESCRIPTION	WASTE AMOUNT	WASTE UNITS	TRANSACTION TYPE	YEAR
------------	-------------------	--------------	-------------	------------------	------

NONE Site reported by US EPA. No hazardous waste activity reported to NYS.

**Map Identification Number 226** ALL ISLAND LEASE  
 75 WHITSON STREET  
 EPA (FINDS) Name: BROOKSIDE COLLISION II  
 EPA (FINDS) Address: 75 WHITSON ST

**Facility Id NYD982276545**  
 HEMPSTEAD, NY 11550  
 HEMPSTEAD, 11550

MAP LOCATION INFORMATION  
 Site location mapped by: ADDRESS MATCHING  
 Approximate distance from property: 0 feet

ADDRESS CHANGE INFORMATION  
 Revised street: NO CHANGE  
 Revised zip code: NO CHANGE

US EPA RCRA Type: Generator: CONDITIONALLY EXEMPT SMALL QUANTITY GENERATOR  
 Land Disposal (LDF): Incinerator:  
 Storage/Treatment (TSF): Receives offsite waste: Transporter:

NYS DEC Manifested Waste Summary:

(Waste Codes, Waste Units, and Transaction Types are only shown for the most recent year reported.)

WASTE CODE	WASTE DESCRIPTION	WASTE AMOUNT	WASTE UNITS	TRANSACTION TYPE	YEAR
------------	-------------------	--------------	-------------	------------------	------

F005 Spent non-halogenated solvents  
F003 Spent non-halogenated solvents

140 GALLONS  
110 GALLONS

GENERATED  
GENERATED

98  
95

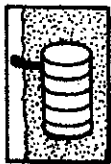
Map Identification Number 227 CARMINE'S AUTO BODY INCORPORATED Facility Id NYD065966525  
75 WHITSON STREET HEMPSTEAD, NY 11150  
EPA (FINDS) Name: CARMINES AUTO BODY  
EPA (FINDS) Address: 75 WHITSON ST HEMPSTEAD, 11550

MAP LOCATION INFORMATION ADDRESS CHANGE INFORMATION  
Site location mapped by: ADDRESS MATCHING Revised street: NO CHANGE  
Approximate distance from property: 0 feet Revised zip code: 11550

US EPA RCRA Type: Generator: SMALL QUANTITY GENERATOR  
Land Disposal (LDF): Incinerator: Transporter:  
Storage/Treatment (TSF): Receives offsite waste:

-----  
NYS DEC Manifested Waste Summary:  
(Waste Codes, Waste Units, and Transaction Types are only shown for the most recent year reported.)  
-----

WASTE CODE	DESCRIPTION	WASTE AMOUNT UNITS	TRANSACTION TYPE	YEAR
NONE	No hazardous waste reported to NYS 1/89 to 1/1/99.			



-----  
 \* CHEMICAL STORAGE FACILITIES IDENTIFIED WITHIN THE SEARCH AREA \*  
 -----

PLEASE NOTE: \* Compass directions can vary substantially for sites located very close to the subject property address.

Map Identification Number 228 REBUILT ELECTRIC EQUIPMENT CORP.  
 65 CHASNER ST.

Facility Id 1-000133  
 HEMPSTEAD, NY 11550

MAP LOCATION INFORMATION  
 Site location mapped by: ADDRESS MATCHING  
 Approximate distance from property: 0 feet

ADDRESS CHANGE INFORMATION  
 Revised street: NO CHANGE  
 Revised zip code: NO CHANGE

Expiration Date of the facility's registration certificate: 06/27/1993  
 Operator Name: VINCENT MASIELLO Facility Phone #: (516) 538-7888  
 Site Status: INACTIVE Site Type: OTHER

TANK NUMBER	TANK STATUS	CHEMICAL NAME	CAPACITY TANK GALLONS LOCATION	INSTALL DATE	DATE CLOSED
001	CLOSED-REMOVED	1,1,1-TRICHLOROETHANE	275 ABOVEGROUND ON LEGS RACKS ETC	12/85	00/00

Toxicity Information Summary

CHEMICAL NAME	CAS-NO	ACUTE TOX	TUMOR TOX	MUTAG TOX	REPRO TOX	IRRIT TOX	MCL
1,1,1-TRICHLOROETHANE	71556	X	X	X	X	X	5 ug/L



-----  
\* NO TOXIC AIR, LAND AND WATER RELEASES IDENTIFIED WITHIN THE SEARCH AREA \*  
-----



-----  
\* WASTEWATER DISCHARGES IDENTIFIED WITHIN THE SEARCH AREA \*  
-----

PLEASE NOTE: \* Compass directions can vary substantially for sites located very close to the subject property address.

Map Identification Number 229 OSWEGO OIL SERVICE CORP Facility Id: NY0206342 EPA(FINDS) Id:  
NY

EPA Name:  
EPA Address:

MAP LOCATION INFORMATION

Site location mapped by: ADDRESS MATCHING  
Approximate distance from property: 0 feet

ADDRESS CHANGE INFORMATION  
Revised street: 45 INTERSECTION ST  
Revised zip code: 11550

STANDARD INDUSTRIAL CODE DESCRIPTION	FACILITY TYPE	DISCHARGE INDICATOR	FACILITY STATUS	PERMIT ISSUED DATE
PETROLEUM BULK STATIONS & TERM	INDUSTRIAL	MINOR	ACTIVE	012787



**\* AIR DISCHARGE FACILITIES IDENTIFIED WITHIN THE SEARCH AREA \***

PLEASE NOTE: \* Compass directions can vary substantially for sites located very close to the subject property address.

**Map Identification Number 230**      **WILSON PICTURE FRAME CORP**      **State-county CDS Id: 3605900248**  
 77 SMITH STREET      **HEMPSTEAD, NY 11550**      **State-county NED id:**  
 EPA (FINDS) Name:      **WILSON PICTURE FRAME CORP**  
 EPA (FINDS) Address:      **77 SMITH STREET**      **HEMPSTEAD 11550**

**MAP LOCATION INFORMATION**  
 Site location mapped by: **MANUAL MAPPING (4)**  
 Approximate distance from property: **0** feet  
**ADDRESS CHANGE INFORMATION**  
 Revised street: **NO CHANGE**  
 Revised zip code: **NO CHANGE**

**CDS-ID: 00248**      **NED-ID: None Given**      **EPA-ID: None Given**      **FINDS-ID: NY0001018472**  
 Plant Phone #1:      **(516) 481-3438**      **Plant Phone #2: None Given**

**Operating Status: OPERATING**  
**EPA Classification: ACT OR POTENTIAL CONTROLLED EMISSIONS >100 TONS/YR AS PER ALABAMA POWER DECISION**  
**State Classification: POTENTIAL UNCONTROLLED EMISSIONS < 100 TONS/YEAR**  
**EPA Plant Compliance Status:**  
**State Plant Compliance Status: IN VIOLATION - NO SCHEDULE**

**AIR PROGRAM INFORMATION**  
 Regulatory Air Program: **SIP SOURCE**      **Program Status: OPERATING**

**POLLUTANT INFORMATION**  
 Pollutant: **VOLATILE ORGANIC COMPOUNDS**  
 State Pollutant Compliance for this pollutant: **IN VIOLATION - NO SCHEDULE**

**Map Identification Number 231**      **WILSON PICTURE FRAME, INC.**      **State-county CDS Id: 3605900353**  
 77 SMITH STREET      **HEMPSTEAD, NY 11550**      **State-county NED id:**  
 EPA (FINDS) Name:      **WILSON PICTURE FRAME, INC.**  
 EPA (FINDS) Address:      **77 SMITH STREET**      **HEMPSTEAD 11550**

**MAP LOCATION INFORMATION**  
 Site location mapped by: **MANUAL MAPPING (4)**  
 Approximate distance from property: **0** feet  
**ADDRESS CHANGE INFORMATION**  
 Revised street: **NO CHANGE**  
 Revised zip code: **NO CHANGE**

This site has been delisted from the current data. The data below is the last known.

**CDS-ID: 00353**      **NED-ID: None Given**      **EPA-ID: None Given**      **FINDS-ID: NY0001018472**  
 Plant Phone #1:      **None Given**      **Plant Phone #2: None Given**  
**Operating Status: OPERATING**

EPA Classification: POTENTIAL UNCONTROLLED EMISSIONS < 100 TONS/YEAR  
State Classification: POTENTIAL UNCONTROLLED EMISSIONS < 100 TONS/YEAR  
EPA Plant Compliance Status: UNKNOWN COMPLIANCE STATUS  
State Plant Compliance Status: UNKNOWN COMPLIANCE STATUS

AIR PROGRAM INFORMATION

Regulatory Air Program: SIP SOURCE

Program Status: OPERATING

POLLUTANT INFORMATION

Pollutant: VOLATILE ORGANIC COMPOUNDS

State Pollutant Compliance for this pollutant: UNKNOWN COMPLIANCE STATUS

Map Identification Number 232

USPS/MAIN OFFIE  
200 FULTON AVENUE  
EPA (FINDS) Name: USPS/MAIN OFFIE  
EPA (FINDS) Address: 200 FULTON AVENUE

State-county CDS Id: 3605900068  
State-county NED id:

HEMPSTEAD, NY 11551

HEMPSTEAD 11551

MAP LOCATION INFORMATION

Site location mapped by: ADDRESS MATCHING  
Approximate distance from property: 0 feet

ADDRESS CHANGE INFORMATION  
Revised street: NO CHANGE  
Revised zip code: 11550

CDS-ID: 00068

NED-ID: None Given  
Plant Phone #1: None Given

FINDS-ID: NY5180000080

Operating Status: OPERATING

Plant Phone #2: None Given

EPA-ID: NY5180000080

EPA Classification:

State Classification: POTENTIAL UNCONTROLLED EMISSIONS < 100 TONS/YEAR

EPA Plant Compliance Status:

State Plant Compliance Status: IN COMPLIANCE - CERTIFICATION

AIR PROGRAM INFORMATION

Regulatory Air Program: SIP SOURCE

Program Status: OPERATING

POLLUTANT INFORMATION

Pollutant: DEFAULT POLLUTANT FROM CDS

State Pollutant Compliance for this pollutant: IN COMPLIANCE - CERTIFICATION



Map Identification Number 233 CATHEDRAL GARDENS State-county CDS Id: 3605900232  
 34 CATHEDRAL AVENUE HEMPSTEAD, NY 115500000 State-county NED id:  
 CATHEDRAL GARDENS  
 EPA (FINDS) Name: Address: 34 CATHEDRAL AVENUE HEMPSTEAD 115500000  
 EPA (FINDS) Address: 34 CATHEDRAL AVENUE

MAP LOCATION INFORMATION  
 Site location mapped by: ADDRESS MATCHING  
 Approximate distance from property: 0 feet

CDS-ID: 00232 NED-ID: None Given EPA-ID: NYD986920064 FINDS-ID: NYD986920064  
 Plant Phone #1: (516)483-7812 Plant Phone #2: None Given  
 Operating Status: OPERATING  
 EPA Classification: POTENTIAL UNCONTROLLED EMISSIONS < 100 TONS/YEAR  
 State Classification: POTENTIAL UNCONTROLLED EMISSIONS < 100 TONS/YEAR  
 EPA Plant Compliance Status:  
 State Plant Compliance Status: IN COMPLIANCE - INSPECTION

AIR PROGRAM INFORMATION  
 Regulatory Air Program: SIP SOURCE Program Status: OPERATING

POLLUTANT INFORMATION  
 Pollutant: DEFAULT POLLUTANT FROM CDS  
 State Pollutant Compliance for this pollutant: IN COMPLIANCE - INSPECTION

Map Identification Number 234 HEMPSTEAD PROFESSIONAL BLDG State-county CDS Id: 3605900234  
 131 FULTON AVENUE HEMPSTEAD, NY 115500000 State-county NED id:  
 HEMPSTEAD PROFESSIONAL BLDG  
 EPA (FINDS) Name: Address: 131 FULTON AVENUE HEMPSTEAD 115500000  
 EPA (FINDS) Address:

MAP LOCATION INFORMATION  
 Site location mapped by: MANUAL MAPPING (3)  
 Approximate distance from property: 0 feet

CDS-ID: 00234 NED-ID: None Given EPA-ID: NYD986920072 FINDS-ID: NYD986920072  
 Plant Phone #1: (516)481-7900 Plant Phone #2: None Given  
 Operating Status: OPERATING  
 EPA Classification: POTENTIAL UNCONTROLLED EMISSIONS < 100 TONS/YEAR  
 State Classification: POTENTIAL UNCONTROLLED EMISSIONS < 100 TONS/YEAR  
 EPA Plant Compliance Status:  
 State Plant Compliance Status: IN COMPLIANCE - INSPECTION

AIR PROGRAM INFORMATION  
 Regulatory Air Program: SIP SOURCE Program Status: OPERATING

POLLUTANT INFORMATION  
 Pollutant: DEFAULT POLLUTANT FROM CDS  
 State Pollutant Compliance for this pollutant: IN COMPLIANCE - INSPECTION

ADDRESS CHANGE INFORMATION  
 Revised street: NO CHANGE  
 Revised zip code: NO CHANGE

ADDRESS CHANGE INFORMATION  
 Revised street: NO CHANGE  
 Revised zip code: 11550

-----  
\* NO CIVIL ENFORCEMENT DOCKET FACILITIES IDENTIFIED WITHIN THE SEARCH AREA \*  
-----

U.S. EPA EMERGENCY RESPONSE NOTIFICATION SYSTEM (ERNS)  
 AT THE LOCATION OR POTENTIALLY AT THE LOCATION OF  
 Hempstead  
 Hempstead, NY

\* Any ERNS Spills listed below are NOT mapped in this report \*

ONSITE/POTENTIALLY ONSITE ERNS:

\*\*\*\*\*

Spill Number (ID): 133527

Spill Date: 02/04/1989

Location: 175 FULTON AVE ASSOC.  
 Spill City: HEMPSTEAD NY

Material Spilled	Quantity Spilled	Units	Pounds	Quantity Released in Water	Units	Casno
#4 OIL	40.00	GAL	300.00	0.00		

Potentially Responsible Party (Discharger): 175 FULTON AVE ASSOC.  
 Discharger Address: 175 FULTON AVE  
 HEMPSTEAD

Dun and Bradstreet Number: NY Organization Type:

Medium(s) Affected:

Air: F Land: T Water: F Groundwater: F Contained within Fixed Facility: F Other: F  
 Waterway Affected:  
 Damages Incurred: F Estimated Cost of Property Damage: \$0.00

Cause(s):  
 Transportation Accident: F Equipment Failure: F  
 Operator Error: T Natural Phenomenon: F  
 Dumping: F Other Cause: F  
 Unknown: F  
 Cause of the incident: Source of Release:  
 Type of Transportation Involved: FIXED FACILITY

Action: CLEANED UP-MATERIAL STILL NEEDS DISPOSAL

Description: 12,000 GALON STORAGE TANK OVERFILL-OPERATIONAL ERROR

Miscellaneous: REASON FOR OVERFILL-OPERATOR THOUGHT THAT 12000 GALLON TANK WAS A 1500 0 GALLONTANK

\*\*\*\*\*

Spill Number (ID): 179130

Spill Date: 09/05/1990

Location: 485 FRONT ST.  
 Spill City: HEMPSTEAD NY

Material Spilled	Quantity Spilled	Units	Pounds	Quantity Released in Water	Units	Casno

OIL, FUEL: NO. 4 50.00 GAL 375.00 0.00 NON

Potentially Responsible Party (Discharger): MYSTIC TRANSPORTATION  
 Discharger Address: 19-01 STEINWAY ST.  
 ASTORIA

Dun and Bradstreet Number: NY 11105  
 Organization Type: PRIVATE ENTERPRISE

Medium(s) Affected:  
 Air: F Land: T Water: F Groundwater: F Contained within Fixed Facility: F Other: F  
 Waterway Affected: GROUND  
 Damages Incurred: F Estimated Cost of Property Damage: \$0.00

Cause(s):  
 Transportation Accident: F Equipment Failure: F Source of Release:  
 Operator Error: F Natural Phenomenon: F  
 Dumping: F Other Cause: F  
 Unknown: F  
 Cause of the incident:  
 Type of Transportation Involved: HIGHWAY RELATED

Action: MYSTIC TRANSPORTATION HAS A CREW EN ROUTE TO PERFORM CLEANUPS.

Description: TRANSFER HOSE FROM A TANK TRUCK / THE TRANSFER HOSE RUPTURED.

Miscellaneous: WILL NOTIFY STATE.

\*\*\*\*\*

POTENTIALLY ONSITE/UNKNOWN LOCATIONS ERNS:

RECORD NUMBER	SPILL NUMBER	SPILL STREET	SPILL CITY	SPILL CITY	SPILL ZIP
2	101503	ATMOSPHERE			
5	102374	AT THE ABOVE FACILITY			
6	102745	66 CROSBY ST		NEW YORK	
7	10289	THE AGS AREA			
13	108844	COMPANY PARKING LOT			
20	113268	GAVE CALLER # FOR NY DEC; CALLER SAID THAT NYC EPA			
23	114300	PLANT LOCATION.			
36	123949	INTO STREET AND SEWER BY DINER			
41	126811	IN A STREAM NEXT TO CALLERS HOUSE			
54	13992	ROOSEVELT TOWN RD			
56	15426	TOWN OF HEMPSTEAD DUMP		HEMPSTEAD	
57	15434	50 DIFFERENT ADDRESSES IN 15 COMMUNITIES			
61	159799	ENTIRE AREA			
64	161857	THRIFTY PAPER CO 110 W. GRAHAM ST		HEMPSTEAD	
65	1649	CATCH BASIN BEHIND ABOVE ADDRESS			
84	191795	55 WATER STREET		NEW YORK	
93	2072	NOT SURE WHICH STATION GASOLINE ODOR IS COMING FROM			
205	295097	125 HEMPSTEAD GARDEN DR		WEST HEMPSTEAD	
219	336871	HENRY AND PIKE		NEW YORK	
231	3677	IN AN EMPTY LOT ON COMMODORE ST OWNED BY THE CITY			
240	400646	BOTH CITIES ARE ON LONG ISLAND		GARDEN CITY	
242	419392	RICHMOND AND YUKON AVENUE		NEW YORK	
253	496503	DALOLA & NORWHE		ASK JIM	
254	499728	ASK WITKOWSKI			
256	504221	NORTH SIDE OF WILLIAM ST APPROX 40FT WEST OF MAYFA LONG ISLAND			

262 527049 ASK DALOIA  
 264 5299 NEW SOUTH RD AREA  
 269 543684 ASK TAWADROS  
 271 551194 BROADWAY AT RICHMOND TERRACE  
 274 555396 ASK ZACHOS  
 281 572277 ASK CHONG  
 311 641406 ROOSEVELT AND AMHERST  
 314 647720 19 GARFIELD PLACE  
 322 68274 PORT JEFFERSON CONSOLIDATED PETROLEUM

ASK DALOIA  
 ASK TAWADROS  
 NEW YORK  
 ASK ZACHOS  
 ASK CHONG  
 GARDEN CITY  
 NEW YORK

11550

RECORD NUMBER	SPILL NUMBER	STREET	LATITUDE	LONGITUDE	WATERBODY
34	122823		4104.8 N	7352.0 W	NON WATERBODY
97	23097		4116.0 N	7353.0 W	NON WATERBODY
98	23098		4045.0 N	7357.0 W	NON WATERBODY
99	23290		4035.0 N	7355.0 W	NON WATERBODY
101	23494		4039.0 N	7349.0 W	NON WATERBODY
103	23667		4043.0 N	7358.0 W	NON WATERBODY
104	23682		4037.7 N	7404.1 W	NON WATERBODY
105	23685		4044.0 N	7350.0 W	NON WATERBODY
106	23843		4048.1 N	7349.8 W	NON WATERBODY
108	24037		4036.9 N	7338.9 W	NON WATERBODY
109	24054		4048.0 N	7348.0 W	NON WATERBODY
110	24062		4048.0 N	7359.0 W	NON WATERBODY
111	24073		4036.0 N	7402.7 W	NON WATERBODY
112	24082		4050.0 N	7458.0 W	NON WATERBODY
113	24104		4044.0 N	7356.5 W	NON WATERBODY
115	24139		4038.6 N	7346.9 W	NON WATERBODY
116	24151		4235.8 N	7345.4 W	NON WATERBODY
117	24164		4035.5 N	7352.3 W	NON WATERBODY
118	24165		4046.1 N	7350.5 W	NON WATERBODY
119	24166		4045.2 N	7356.5 W	NON WATERBODY
120	24213		4045.0 N	7312.0 W	NON WATERBODY
121	24224		4045.2 N	7356.5 W	NON WATERBODY
122	24230		4047.1 N	7356.3 W	NON WATERBODY
130	24508		4042.0 N	7358.4 W	NON WATERBODY
131	24528		4040.0 N	7329.3 W	NON WATERBODY
132	24552		4400.4 N	7604.8 W	NON WATERBODY
133	24554		4040.1 N	7400.0 W	NON WATERBODY
137	24694		4040.3 N	7400.4 W	NON WATERBODY
143	25087		4043.9 N	7358.5 W	NON WATERBODY
144	25088		4026.5 N	7358.3 W	NON WATERBODY
150	25600		4034.0 N	7354.0 W	NON WATERBODY
151	25893		4045.4 N	7357.3 W	NON WATERBODY
152	25896		4100.7 N	7352.1 W	NON WATERBODY
156	26094		4037.0 N	7344.5 W	NON WATERBODY
158	26355		4037.5 N	7354.3 W	NON WATERBODY
159	26404		4040.5 N	7356.1 W	NON WATERBODY
160	26444		4209.0 N	8004.0 W	NON WATERBODY
161	26458		4038.1 N	7411.9 W	NON WATERBODY
162	26484		4039.1 N	7351.7 W	NON WATERBODY
163	26485		4043.6 N	7400.9 W	NON WATERBODY
164	26557		4038.6 N	7346.9 W	NON WATERBODY
166	26649		4048.1 N	7352.4 W	NON WATERBODY
167	26650		4045.4 N	7357.3 W	NON WATERBODY
168	26704		4046.1 N	7409.5 W	NON WATERBODY
169	26705		4040.8 N	7401.1 W	NON WATERBODY
171	26848		4044.4 N	7359.0 W	NON WATERBODY
172	26868		4045.4 N	7357.3 W	NON WATERBODY
173	26988		4031.5 N	7414.2 W	NON WATERBODY

MILE: 8.0  
 MILE: 3.0

174	27005	LATITUDE: 4051.4 N LONGITUDE: 7401.4 W	NON WATERBODY
176	27076	LATITUDE: 4044.3 N LONGITUDE: 7355.7 W	NON WATERBODY
177	27178	LATITUDE: 4047.0 N LONGITUDE: 7352.0 W	NON WATERBODY
178	27242	LATITUDE: 4035.0 N LONGITUDE: 7412.5 W	NON WATERBODY
179	27369	LATITUDE: 4045.7 N LONGITUDE: 7400.0 W	NON WATERBODY
180	27414	LATITUDE: 4038.4 N LONGITUDE: 7407.9 W	NON WATERBODY
184	27668	LATITUDE: 4051.9 N LONGITUDE: 7334.8 W	NON WATERBODY
185	27691	LATITUDE: 4045.1 N LONGITUDE: 7353.1 W	NON WATERBODY
186	27722	LATITUDE: 4037.3 N LONGITUDE: 7352.2 W	NON WATERBODY
187	27740	LATITUDE: 4038.6 N LONGITUDE: 7412.0 W	NON WATERBODY
188	27743	LATITUDE: 4047.1 N LONGITUDE: 7351.6 W	NON WATERBODY
194	27958	LATITUDE: 4638.2 N LONGITUDE: 7432.9 W	NON WATERBODY
195	28004	LATITUDE: 4042.8 N LONGITUDE: 7358.3 W	NON WATERBODY
196	28009	LATITUDE: 4039.0 N LONGITUDE: 7349.0 W	NON WATERBODY
202	28552	LATITUDE: 4045.7 N LONGITUDE: 7356.6 W	NON WATERBODY
203	28596	LATITUDE: 4040.1 N LONGITUDE: 7400.3 W	NON WATERBODY
204	29199	LATITUDE: 4050.2 N LONGITUDE: 7350.4 W	NON WATERBODY
328	75635	LATITUDE: 4038.6 N LONGITUDE: 7346.9 W	NON WATERBODY
332	75998	LATITUDE: 4059.2 N LONGITUDE: 7339.7 W	NON WATERBODY
343	77016	LATITUDE: 4030.0 N LONGITUDE: 7415.0 W	NON WATERBODY
351	77895	LATITUDE: 4251.9 N LONGITUDE: 7849.7 W	NON WATERBODY
354	78251	LATITUDE: 4045.3 N LONGITUDE: 7357.1 W	NON WATERBODY
365	80798	LATITUDE: 4250.0 N LONGITUDE: 7850.0 W	NON WATERBODY

RECORD NUMBER SPILL NUMBER STREET

SPILL CITY ZIP

HEMPSTEAD

NEW YORK

87 19320  
89 19584  
94 216809  
100 23401  
114 24128  
123 24317  
124 24358  
125 24372  
126 24391  
127 24409  
128 24435  
129 24485  
134 24560  
135 24623  
136 24632  
138 24748  
139 24749  
140 24754  
141 24780  
149 25508  
153 2597  
155 26092  
165 26610  
182 27643  
183 27654  
189 27849  
190 27877  
192 27932  
193 27951  
197 28100  
199 28151  
200 28196  
201 28385  
214 324558  
224 349627  
247 461265  
255 50153  
257 50921  
258 50986  
261 52396  
263 52878  
265 5349  
266 53659  
267 53664  
272 55266  
273 55331  
276 56500  
290 60134  
296 61139  
309 6404  
310 64066  
315 64887  
317 65331  
318 6550  
321 66682  
323 69279  
324 70026  
325 70159  
326 70600  
329 75868

NEW YORK  
HEMPSTEAD

330 75902  
331 75904  
333 76094  
334 76141  
335 76336  
336 76350  
337 76400  
338 76418  
339 76564  
340 76602  
341 76671  
342 76869  
344 77068  
345 77143  
346 77146  
347 77352  
348 77380  
349 77634  
350 77692  
352 77988  
353 78157  
355 78591  
356 79478  
357 79662  
358 79751  
359 79763  
360 79779  
361 80119  
362 80155  
363 80432  
364 80718  
366 81170  
367 81622  
369 8764

LONG ISLAND



Unmappable facilities for 'Nassau' County

Solid Waste Facilities

FACILITY ID	FACILITY NAME	STREET	CITY	ZIP
30Y16	GARDEN CITY COMPOST			11530
30I61				UNKNOWN
30I53	GARDEN CITY INCINERATOR			11530
30D12	AGO ASSOCIATES			UNKNOWN
30C13	N. SHORE EQUESTRIAN			UNKNOWN
30D03	HEMPSTEAD LAKE ST. PARK	BELMONT LK ST PARK	BABYLON	UNKNOWN
30S02	GARDEN CITY SLF (V)	351 STEWART AVE	GARDEN CITY	11530

Hazardous Spills - UNKNOWN CAUSE OR OTHER CAUSES - Active

FACILITY ID	FACILITY NAME	STREET	CITY	ZIP
97I4385	LIRR	SAINT JAMES STREET	GARDEN CITY	11530
9205449	INGLESIA PENTACOSTAL	GREENWICH ST	HEMPSTEAD	11550

Hazardous Spills - MISC. SPILL CAUSES - Active

FACILITY ID	FACILITY NAME	STREET	CITY	ZIP
9706804	GARDEN HUT	FRANKLIN AVENUE	GARDEN CITY	11530
9506670	BAILY SEATON HOSPITAL	B19 WEST ROAD	GARDEN CITY	11530
0007516	FEDERAL EXPRESS	6 NORTH AVENUE	GARDEN CITY	11530
0007264	BRAKE SERVICE	179 HERRICKS	GARDEN CITY	11530
Mappable (?) See below:				
0003343	ROOSEVELT MALL	1ST FLOOR PARKING GARAGE	GARDEN CITY	11530
9925276	APARTMENT BUILDING	BURR AVENUE	HEMPSTEAD	11550
9811878	AB SHOLTZ MIDDLE SCHOOL	GREENWICH AVENUE	HEMPSTEAD	UNKNOWN
9514361	PHILLIPS RESIDENCE	77 GLENMORE AVENUE	HEMPSTEAD	11550
9308684	JUNKYARDS	INDUSTRIAL PLACE	HEMPSTEAD	11550
9703671	RESIDENCE	96 CEDAR ROAD	WEST HEMPSTEAD	11552

Hazardous Spills - TANK FAILURES - Closed

FACILITY ID	FACILITY NAME	STREET	CITY	ZIP
8700281	DEPT OF PUBLIC WORKS	CHERRY VALLEY ROAD	GARDEN CITY	11530
9825129	MCLEAN RESIDENCE	342 KENNEDY DRIVE	HEMPSTEAD	11550
9507114	HAYES RESIDENCE	548 MARYLOU LANE	WEST HEMPSTEAD	11552
9201253	TESTA RESIDENCE	675 ALPON ROAD	WEST HEMPSTEAD	11552

Hazardous Spills - TANK TEST FAILURES - Closed

FACILITY ID	FACILITY NAME	STREET	CITY	ZIP
9614361	VILLAGE OF GARDEN CITY	HILTON PARK	GARDEN CITY	11530
8901560	MITCHELL FIELD NAVY EXCHA	EAST COMMERCIAL AVENUE	GARDEN CITY	11530
8606650	NY TELEPHONE	NEW YORK TELEPHONE	GARDEN CITY	11530
9310718	FELDMAN WOOD PRODUCT	1 HARRIS CITY PARK	GARDEN CITY PARK	UNKNOWN
9612349	HEMPSTEAD VILL WATER DEPT	LAUREL AVENUE	HEMPSTEAD	11550
9112586	NCDPW	WEIR ST/MAINT GARAGE	HEMPSTEAD	11550
8909420	NYS PARKS	SHORT BEACH ROAD	HEMPSTEAD	11550
8801042	NY RACING ASSOCIATES	HEMPSTEAD TPKE	HEMPSTEAD	11550
9201417	BROADWALL MANAGEMENT	44 CHERRY AVENUE	WEST HEMPSTEAD	11552

Hazardous Spills - UNKNOWN CAUSE OR OTHER CAUSES - Closed

FACILITY ID	FACILITY NAME	STREET	CITY	ZIP
8300974	VILLAGE GARDEN CITY SANIT	CHERRY VALLEY AVENUE	GARDEN CITY	UNKNOWN
9925026	BUILDING 99	DAVIS AVE/CHARLES LINDBUR	GARDEN CITY	UNKNOWN
9304185	UNK	FRANKLIN AVENUE	GARDEN CITY	11530
9009198	UNK	STRAFFORD AVE	GARDEN CITY	UNKNOWN

8909402	UNK	SOUTH STREET	GARDEN CITY	11530
8902716	UNK	100 CLINTON & ROOSEVELT	GARDEN CITY	11530
8808376	HAMILTON GARDEN APTS	HAMILTON PLACE	GARDEN CITY	11530
8807424	UNK	NEW HYDE PARK ROAD	GARDEN CITY	11530
8703407	UNK	FRANKLIN AVE	GARDEN CITY	UNKNOWN
8001766		FRANKLIN AVENUE	HEMPSTEAD	UNKNOWN
9810075	OLD TIMES SQUARE	WEST FRANKLIN	HEMPSTEAD	UNKNOWN
9805020		HEMPSTEAD LAKE	HEMPSTEAD	11550
9504416	HOFSTRA UNIVERSITY	LONG N 40.53, LAT W 73.44	HEMPSTEAD	11550
9502510	BRIERLEY PARK	HEMPSTEAD TURNPIKE	HEMPSTEAD	11550
9402455	BALBOA TILE	CLINTON STREET	HEMPSTEAD	11550
9304068	GREEN FIELD CEMETARY	SPRUCE STREET	HEMPSTEAD	11550
9208496	UNK	MILBURN AVE & NASSAU ROAD	HEMPSTEAD	UNKNOWN
9104604	UNK	BAYWATER BLVD	HEMPSTEAD	11550
8912475	UNK	ALDOR ROAD	HEMPSTEAD	11550
8911965	UNK	PLAZA BLVD	HEMPSTEAD	UNKNOWN
8902001	UNK	BALTIMORE CREEK	HEMPSTEAD	UNKNOWN
8701068	UNK	HEMPSTEAD TURNPIKE	HEMPSTEAD	11550
8603401	I. T. C.	HEMPSTEAD TPKE & WEST RD	HEMPSTEAD	11550
8001186		SLIP S-21	HEMPSTEAD	11550
0007408	HARRY TAPPEN MARINE	RT20/RT32	NASSAU	11550
9509294	CUMBERLAND FARMS	NASSAU	NASSAU	UNKNOWN
9505922	UNK/INCINERATOR PLANT	INCINERATOR PLANT	NASSAU	UNKNOWN
9002447	UNK	NASSAU	NASSAU	UNKNOWN
8706738	WEST HEMPSTEAD JR HIGH	HEMPSTEAD AVENUE	WEST HEMPSTEAD	UNKNOWN
9605586	UNK	HEMPSTEAD TPKE	WEST HEMPSTEAD	11552
9307660	NY STATE PARKS	HEMPSTEAD LAKE STATE PARK	WEST HEMPSTEAD	UNKNOWN
9209619	UNK	HEMPSTEAD LAKE S.P	WEST HEMPSTEAD	UNKNOWN
9204921	UNK	NASSAU BLVD	WEST HEMPSTEAD	11552
9102351	UNK	BUCKINGHAM ROAD	WEST HEMPSTEAD	UNKNOWN
8904575	UNK	HEMPSTEAD AVENUE	WEST HEMPSTEAD	11552
8804615	TEXAS AMER EXPRESS	1152 SOMATEC ROAD	WEST HEMPSTEAD	UNKNOWN
8703126	UNK	LOCUST STREET	WEST HEMPSTEAD	UNKNOWN
0004261			WEST HEMPSTEAD	11552

Hazardous Spills - MISC. SPILL CAUSES - Closed

9410779	FACILITY ID	STREET	CITY	ZIP
9410779	FACILITY NAME	1734 RIVERA LANE	?	UNKNOWN
9203239	RESIDENCE	1615 SOUTH STREET	EAST GARDEN CITY	11530
9204020	UNK	AVENUE C	EAST GARDEN CITY	UNKNOWN
9804119	JOSE M CAPELLA RESIDENCE	1849 ALBERMARLE AVENUE	EAST HEMPSTEAD	11550
9900873	WINTHROP WAREHOUSE	190 BROADWAY	GARDEN CITY	11530
9806465	STEWART MANOR STATION	NEW HYDE PARK ROAD	GARDEN CITY	11530
9800099	TLETZ RESIDENCE	649 PRINCETON AVENUE	GARDEN CITY	11530
9710910	A Z RUBBISH REMOVAL CO	CHERRY VALLEY AVE/TERMINA	GARDEN CITY	UNKNOWN
9707444	VILLAGE OF GARDEN CITY	CHERRY VALLEY AVENUE	GARDEN CITY	11530
9707442	DPW GARAGE	CHERRY VALLEY AVENUE	GARDEN CITY	11530
9701847		FRANKLIN AVE/NORTH MAIN	GARDEN CITY	11530
9613951	LI BUS MSBA	NEW HYDE PARK ROAD	GARDEN CITY	UNKNOWN
9609414	UNK	COMMERCIAL AVENUE	GARDEN CITY	UNKNOWN
9416237	G SLATER RESIDENCE	N COMM COLLEGE P/LOT D	GARDEN CITY	11530
9415072	LAW OFFICE	128 CENTRAL AVENUE	GARDEN CITY	11530
9410640	TOWN HEMPSTEAD	3220 NASSAU BLVD	GARDEN CITY	UNKNOWN
9408031	DREW WATER SERVICES	ELEPHANT AVE AVENUE C	GARDEN CITY	11530
9314862	MAJOR HUGH	50 CHARLES BLVD	GARDEN CITY	UNKNOWN
9301130	COMMAND TERMINAL	WEST ROAD GOV'T HOUSING	GARDEN CITY	UNKNOWN
9211880	PUREX MITCHELL FIELD	COMMAND TERMINAL	GARDEN CITY	11530
9005364	MSBA	650 MARSHALL ROAD	GARDEN CITY	11530
8911066		FRANKLIN AVENUE	GARDEN CITY	11530

8909966	LILCO	EDGEWERE S OF STEWART AVE	GARDEN CITY	11530
8908108	RICHARD KELLER	HILTON AND CATHEDRAL	GARDEN CITY	11530
8806473	MB TRUCKING	ALUMNI HALL	GARDEN CITY	11530
8806084	LILCO	ENDO DRIVE	GARDEN CITY	11530
8803735	LILCO	176 KIDURN ROAD	GARDEN CITY	11530
8802946	LILCO	FRANKLIN COURT WEST	GARDEN CITY	11530
8800041	LILCO	FRANKLIN AVENUE	GARDEN CITY	11530
8710194	CENTRAL WINDOW CLEANING	170 BACKVILLE ROAD	GARDEN CITY	UNKNOWN
8707587	LEWIS OIL	RAILROAD AVENUE	GARDEN CITY	UNKNOWN
9252394	UNK (FORMER A&S)	FRONT & FULLER STREET	GARDEN CITY/NEW HYDE PARK	UNKNOWN
9912751	SUPHI VILMIRAZ GAS	PENINSULA BLVD	HEMPSTEAD	11550
9907924	TOWN OF HEMPSTEAD PARKING	COURT STREET	HEMPSTEAD	11550
9515761	MOBIL GAS STATION	HEMPSTEAD TURNPIKE	HEMPSTEAD	11550
9513490	SCHRADE RESIDENCE	295 ROOSEVELT AVENUE	HEMPSTEAD	UNKNOWN
9505372	HEMPSTEAD DEPT SANITATION	SALISBURY PARK DRIVE	HEMPSTEAD	11550
9503458	CARLOZZO RESIDENCE	3847 LEE DRIVE	HEMPSTEAD	UNKNOWN
9503279	SHEER RESIDENCE	410 PARKWAY DRIVE	HEMPSTEAD	11550
9413907	UNK	651 FIEDLE PLACE	HEMPSTEAD	UNKNOWN
9308068	LILCO	SUNNYSIDE AVENUE	HEMPSTEAD	UNKNOWN
9303424	M B TRUCKING	HEMPSTEAD TPKE	HEMPSTEAD	11550
9204248	MB TRUCKING	HEMPSTEAD TPKE	HEMPSTEAD	11550
9110173	NCDPW	JACKSON & WEST COLUMBA	HEMPSTEAD	11550
9104178	LILCO	TERRACE AVENUE	HEMPSTEAD	UNKNOWN
9104174	LILCO	TERRACE AVENUE	HEMPSTEAD	11550
9103822	VILLAGE HEMPSTEAD	MILBURN AVENUE	HEMPSTEAD	UNKNOWN
9005695	ADAM PISCE ENTERPRISES	HEMPSTEAD TPKE	HEMPSTEAD	UNKNOWN
8910064	HEMPSTEAD STATE PARK	HEMPSTEAD LAKE STATE PARK	HEMPSTEAD	11550
8908260	I F P	1 MAY BLVD	HEMPSTEAD	11552
8905046	LILCO	GREENWICH AVENUE	HEMPSTEAD	11550
8807882	HOFSTRA UNIVERSITY	SOUTH HALL	HEMPSTEAD	11550
8807777	DOMINION TRUCK	COOPER STREET	HEMPSTEAD	UNKNOWN
8705956	HOFSTRA UNIVERSITY	CALIFORNIA AVE	HEMPSTEAD	11550
8701128	LILCO	ATLANTIC AVENUE	HEMPSTEAD	UNKNOWN
8606322	LILCO	BALDWIN ROAD	HEMPSTEAD	11550
8605392	LILCO	ST PAULS ROAD	HEMPSTEAD	11550
8602286	LILCO	OAK AVENUE	HEMPSTEAD	11550
8600100	LILCO	2804 BREWER AVENUE	HEMPSTEAD	11550
8903932	HALLEN PRATT INC	WEST SHORE DRIVE	NO HEMPSTEAD	11550
9252214	AMOCO OIL CO	WOODBIDGE ROAD	SOUTH HEMPSTEAD	UNKNOWN
9205027	DAVID GTON	GREENWICH & ROBBINS ST	SOUTH HEMPSTEAD	11550
9201865	LILCO	CHRISTIE STREET	SOUTH HEMPSTEAD	UNKNOWN
8903796	LILCO	LONG BEACH ROAD	SOUTH HEMPSTEAD	11550
8808590	LILCO	MAY STREET	SOUTH HEMPSTEAD	UNKNOWN
9601570	PHILPOT RESIDENCE	326 COVENTRY ROAD	SOUTH HEMPSTEAD	11550
9411251	COMMANDER OIL CO	285 ELMONT AVENUE	WEST HEMPSTEAD	UNKNOWN
9409131	CRAWFORD RESIDENCE	248 WASHER AVE	WEST HEMPSTEAD	11552
9304756	LILCO	BUCKINGHAM AVE	WEST HEMPSTEAD	11552
9213877	ALONGI RESIDENCE	690 TENNINGS AVENUE	WEST HEMPSTEAD	11552
9107002	LILCO	COLONY STREET	WEST HEMPSTEAD	11552
9104346	LILCO	HEMPSTEAD TPKE	WEST HEMPSTEAD	11552
8805917	POSS LAC PETROLEUM	2 COLONIAL ROAD	WEST HEMPSTEAD	11552
8604084	DARLING DELAWARE INC	SO CHERRY VALLEY AVENUE	WEST HEMPSTEAD	UNKNOWN
8801867	LILCO	BRADLEY STREET	WEST HEMPSTEAD	11552
8709560	LILCO	HEMPSTEAD AVENUE	WEST HEMPSTEAD	11552
8604856	LILCO	RAILROAD AVENUE & CEDAR	WEST HEMPSTEAD	11552
8603131	RICH DEMARING	END OF MARSHALL AVENUE	WEST HEMPSTEAD	11552
8601455	MSBA-BUS #78	WALTON ST & OAK FORD ST	WEST HEMPSTEAD	11552
8504525	UNK	CHERRY VALLEY & TERMINAL	WEST HEMPSTEAD	11552

FACILITY ID	FACILITY NAME	STREET	CITY	ZIP
GS1400059	INC VILL OF GARDEN CITY	MEADOW ST	GARDEN CITY	11530
GS1400057	VILL OF GARDEN CITY-EDG	EAST END PLAZA ROAD	GARDEN CITY	UNKNOWN
GS1400026	GARDEN CITY SCHOOL BUS	CHERRY VALLEY AVE	GARDEN CITY	11530
GS1400022	GARDEN CITY VILLAGE YAR	CHERRY VALLEY AVE	GARDEN CITY	11530
GS1400005	MOBIL	MAIN ST	GARDEN CITY	11530
GS3013	VILL OF G.C. MUNICIPAL YD	CHERRY VALLEY AVE.	GARDEN CITY	11530
GS2039	BUS GARAGE	CHERRY VALLEY AVE.	GARDEN CITY	11530
001570	ROOS. FLD. W.D. WELL #7	DIBBLE DRIVE	GARDEN CITY	11530
000385	WELL STATION #15	HILTON PARK	GARDEN CITY	11530
GS7200061	NC DPW ROAD MAINT GARAG	WEIR ST	GARDEN CITY	UNKNOWN
GS7200025	INACTIVE	130 FRANKLIN ST	HEMPSTEAD	11550
053229	LINCOLN MEMORIAL PARK	EAST GRAHAM AVENUE	HEMPSTEAD	11550
053077	N.C. POLICE PISTOL RANGE	BALDWIN RD.	HEMPSTEAD	11550
GS7400005	LONG ISLAND WATER CORP.	LONG BEACH ROAD	SO HEMPSTEAD	11550
053169	HEMPSTEAD LAKE STATE PARK	EAGLE AVE-P.O. BOX 66	W. HEMPSTEAD	11552

#### Hazardous Waste Generation or Transport Facilities

FACILITY ID	FACILITY NAME	STREET	CITY	ZIP
NYR000924225	NEW YORK STATE DEPT OF TRANSPORTATION			UNKNOWN
NYP000145100	BUSH INDUSTRIES			UNKNOWN
NYP000300418	NEW YORK STATE DEPT OF ENVIRONMENTAL	CONSERVATION-SPILL SITE:RAILRO	AD AVENUE-GARDEN CITY	11530
NYP000879568	NEW YORK STATE DEPT OF ENVIRONMENTAL	CONSERVATION-NASSAU COUNTY	FIRE MARSHALL-	UNKNOWN
NYR000046508	WOOLWORTH CORP	1100 ROOSEVELT FIELD	GARDEN CITY	11530
NYP000300210	NEW YORK STATE DEPT OF ENVIRONMENTAL	CONSERVATION-HATHAWAY DR.	GARDEN CITY	11530
NYD981875982	CHEVRON CORPORATION	19 MAIN STREET	GARDEN CITY	11530
NYD981874431	NASSAU POLICE DEPT	HANGER #2 MITCHELL FIELD	GARDEN CITY	11530
NY5170011691	US DEPT OF NAVY - MITCHEL COMPLEX	215-234 WHEELER & W MILLER	GARDEN CITY	11530
NY4170011692	US DEPT OF NAVY - MITCHEL COMPLEX	NORTH RD & ELLINGTON AVE E	GARDEN CITY	11530
NY2170011694	US DEPT OF NAVY - MITCHEL COMPLEX	RANE RD & E MILLER	GARDEN CITY	11530
NYV000048579	NASSAU COMMUNITY COLLEGE	1 EDUCATION DR	GARDEN CITY	11530
NYR000045328	JAMAYA CLEANERS	16 JAMES LL BURELL AVE	HEMPSTEAD	11550
NYP000938431	BELL ATLANTIC	ME 346 - WASHINGTON ST	HEMPSTEAD	11550
NY0170011530	AAC CONTRACTING	MITCHELL FIELD	HEMPSTEAD	11530
NYR000059519	GARDEN CITY PUBLIC SCHOOL-TRANSPORTATION	CHERRY VALLEY AVE	WEST HEMPSTEAD	UNKNOWN
NYD013379375	SIMKINS INDUSTRIES INC	ORLANDO AVE	WEST HEMPSTEAD	11552
NYD000702381	SERVICE STATION	HEMPSTEAD	WEST HEMPSTEAD	UNKNOWN
NYP000778605	RANDBER INCORPORATED	#7 TERMINAL ROAD	WEST HEMPSTEAD	11552
NYD986945517	HEMPSTEAD LAKE STATE PARK	LAKE DRIVE AND EAGLE AVENUE	WEST HEMPSTEAD	11552

#### Chemical Bulk Storage Facilities

FACILITY ID	FACILITY NAME	STREET	CITY	ZIP
1-000498	LINCOLN PARK POOL	LINCOLN PARK	HEMPSTEAD	11550
1-000254	CLINTON STREET SITE	99 NICHOLS COURT	HEMPSTEAD	11550
1-000253	LAUREL AVENUE SITE	99 NICHOLS COURT	HEMPSTEAD	11550
1-000451	WEST HEMPSTEAD/HEMPSTEAD GARDENS WATER DISTRICT-PL 7 STREET		WEST HEMPSTEAD	UNKNOWN

#### Air Releases

FACILITY ID	FACILITY NAME	STREET	CITY	ZIP
3605912225	LINCOLN PARK POOL	LINCOLN PARK	HEMPSTEAD	11550
3605900010	GARDEN CITY INCIN	CHERRY VALLEY AVENUE	GARDEN CITY	UNKNOWN
3605900157	REVERSO PRODUCTS INC	NO STREET ADDRESS	HEMPSTEAD	11551
3605900143	GSA-MITCHELL FIELD	(PART OF FIELD)	HEMPSTEAD	11550
Mapable (?) See below:				
3605900017	SIMKINS IND	ORLANDO AVE	WEST HEMPSTEAD	11552

#### Civil Enforcement Docket Sites

FACILITY ID	FACILITY NAME	STREET	CITY	ZIP
NYD986987097	A 1 FUEL CO OR NOREK FUEL CO	NOT AVAILABLE	UNKNOWN	UNKNOWN

Hazardous waste codes presented in individual Toxic Information Profiles are defined below.

B001 PCB Oil (concentrated) from transformers, capacitors, etc.

B003 Petroleum oil or other liquid containing 500 ppm or greater of PCBs.

B007 Other PCB Wastes including contaminated soil, solids, sludges, clothing, rags, and dredge material.

CR04

D001 Solid waste that exhibits the characteristic of ignitability, but is not listed under any other hazardous waste code.

D002 Solid waste that exhibits the characteristic of corrosivity, but is not listed under any other hazardous waste code.

D003 Solid waste that exhibits the characteristic of reactivity, but is not listed under any other hazardous waste code.

D004 Arsenic

D005 Barium

D006 Cadmium

D007 Chromium

D008 Lead

D009 Mercury

D010 Selenium

D011 Silver

D016 2,4-D, (2,4-Dichlorophenoxyacetic acid).

D018 BENZENE

D039 Tetrachloroethylene

F001 The following spent halogenated solvents used in degreasing: Tetrachloroethylene, trichloroethylene, methylene chloride, 1,1,1-trichloroethane, carbon tetrachloride, and chlorinated fluorocarbons: all spent solvent mixtures/blends used in degreasing containing, before use, a total of ten percent or more (by volume) of one or more of the above halogenated solvents or those solvents listed in F002, F004, and F005; and still bottoms from the recovery of these spent solvents and spent solvent mixtures. (T)

F002 The following spent halogenated solvents: Tetrachloroethylene, methylene chloride, trichloroethylene, 1,1,1-trichloroethane, chlorobenzene, 1,1,2-trichloro-1,2,2-trifluoroethane, ortho-dichlorobenzene, trichlorofluoromethane, and 1,1,2-trichloroethane: all spent solvent mixtures/blends containing, before use, a total of ten percent or more (by volume) of one or more of the above halogenated solvents or those listed in F001, F004, or F005; and still bottoms from the recovery of these spent solvents and spent solvent mixtures. (T)

F003 The following spent non-halogenated solvents: Xylene, acetone, ethyl acetate, ethyl benzene, ethyl ether, methyl isobutyl ketone, n-butyl alcohol, cyclohexanone, and methanol: all spent solvent mixtures/blends containing, before use, only the above spent non-halogenated solvents; and all spent solvent mixtures/blends containing, before use, one or more of the above non-halogenated solvents, and, a total of ten percent or more (by volume) of one or more of those solvents listed in F001, F002, F004, and F005; and still bottoms from the recovery of these spent solvents and spent solvent mixtures. (T)\*

F005 The following spent non-halogenated solvents: Toluene, methyl ethyl ketone, carbon disulfide, isobutanol, pyridine, benzene, 2-ethoxyethanol, and 2-nitrotoluene: all spent solvent mixtures/blends containing, before use, a total of ten percent or

F006 Wastewater treatment sludges from electroplating operations except from the following processes: (1) Sulfuric acid anodizing of aluminum; (2) tin plating on carbon steel; (3) zinc plating (segregated basis) on carbon steel; (4) aluminum or zinc-aluminum plating on carbon steel; (5) cleaning/stripping associated with tin, zinc and aluminum plating on carbon steel; and (6) chemical etching and milling of aluminum. (T)

F007 Spent cyanide plating bath solutions from electroplating operations. (R, T)

F009 Spent stripping and cleaning bath solutions from electroplating operations where cyanides are used in the process. (R, T)

P005 Alkyl alcohol

P115 Sulfuric acid, dithallium(1+) salt

Source: U. S. Environmental Protection Agency

# How Toxic Site Locations Are Mapped

Toxics Targeting maps toxic site locations on a computerized version of the U. S. Census map using addresses and map coordinates provided by site owners/operators or government agencies. In order to allow site locations to be verified independently, the information used to map each site is presented in the first section of each Toxic Site Profile, along with a description of the mapping technique used and any address corrections that were made in order to locate toxic sites with incomplete or inadequate site location information. The mapping process is explained below.

Map Identification Number: 12                      Site Name: Acme World Manufacturing, Inc.  
 Site Address: 55 Main Street                      Anytown, NY 11797

## MAP LOCATION INFORMATION

Site location mapped by:

Address Matching

Note: Some sites have an address match location and a map coordinate location. Both locations are mapped because they can be equally correct.

1) Most toxic sites are mapped by matching addresses provided by site owners/operators or government agencies with locations on a computerized version of the U. S. Census map. These site locations are identified "address-matched."

2) Some toxic sites are located using map coordinates provided by site owners/operators or government agencies. These site locations are identified "map coordinate." Map coordinates for Toxics Wastewater Discharges, Toxic Release Inventory sites and Major Oil Storage Facilities should be considered suspect.

or Map Coordinate

or Manual Mapping  
 or Site Visit

## ADDRESS CHANGE INFORMATION

Revised Street: NO CHANGE  
 Revised zip code: NO CHANGE

4) Site addresses are sometimes corrected to eliminate obvious errors that prevent sites from being mapped. All address corrections are noted here.

3) Incomplete addresses or map coordinates require some site locations to be determined by commercial street maps (manual mapping), site visits, map coordinates from other databases and address location services. Application of any of these methods is identified accordingly.

# Information Source Guide

*Toxics Targeting's Computerized Environmental Reports* contain government information compiled from 16 categories of reported known or potential toxic sites. Each toxic site database is described below with information detailing a) the source of the information, b) the date when each database is covered to and c) when *Toxics Targeting* obtained the information.

1) **Inactive Hazardous Waste Disposal Site Registry:** New York State database that maintains information and aids decision making regarding the investigation and cleanup of toxic sites. The Registry's data includes two-page profiles noting site name, ID number, description, classification, cleanup status, types of cleanup, owner information, types and quantities of contaminants, and assessment of health and environmental problems. ASTM required.\* Fannie Mae required.\*\*  
Source: New York State Department of Environmental Conservation.<sup>2</sup>

Profile data updated through: 6/15/1999.

Data obtained by Toxics Targeting: 8/1/1999.

New Facilities updated to: 1/1/2000.

Data obtained by Toxics Targeting: 2/6/2000.

2) **CERCLIS:** Toxic sites listed in the Federal Comprehensive Environmental Response, Compensation and Liability Information System. NPL sites are also included in CERCLIS. ASTM required.\* Fannie Mae required.\*\*  
Source: U. S. Environmental Protection Agency.<sup>1</sup>

Profile data updated through: 12/29/1999.

Data obtained by Toxics Targeting: 1/2/2000.

New Facilities updated through: 12/29/1999.

Data obtained by Toxics Targeting: 1/2/2000.

3) **National Priority List for Federal Superfund Cleanup:** Toxic sites nominated for cleanup under the Federal Superfund program. Annual compilation of special two-page detailed profiles of NPL sites. ASTM required.\* Fannie Mae required.\*\*  
Source: U. S. Environmental Protection Agency.<sup>1</sup>

Profile data updated through: 4/1999.

Data obtained by Toxics Targeting: 6/3/1999.

New Facilities updated through: 8/26/1999.

Data obtained by Toxics Targeting: 9/6/1999.

4) **Hazardous Substance Waste Disposal Site Study:** NYS database of waste disposal sites that may pose threats to public health or the environment, but cannot be remediated using monies from the Hazardous Waste Remedial Fund.  
Source: New York State Department of Environmental Conservation.<sup>2</sup>

Data updated to: 5/16/2000.

Data obtained by Toxics Targeting: 5/16/2000.

5) **Solid Waste Facilities:** NYS database of solid waste facilities, including, but not limited to, landfills, incinerators, transfer stations, recycling centers. ASTM required.\* Fannie Mae required.\*\*  
Source: New York State Department of Environmental Conservation.<sup>2</sup>

Data updated to: 1/01/1998.

Data obtained by Toxics Targeting: 6/30/1998.

Also includes a listing of solid waste disposal sites operated by New York City municipal authorities circa 1934.

Source: City of New York Dept. of Sanitation (1984). The Waste Disposal Problem in New York City: A Proposal For Action.

6) **Major Oil Storage Facilities:** NYS database of facilities licensed pursuant to Article 12 of the Navigation Law, 6NYCRR Parts 610 and 17NYCRR Part 30, such as onshore facilities or vessels, with petroleum storage capacities equal to or greater than four hundred thousand gallons. Fannie Mae required.\*\*

Source: New York State Department of Environmental Conservation.<sup>2</sup>

New facilities updated through: 7/1/1999.

New facilities data obtained by Toxics Targeting: 7/29/1999.

Tank data updated through: 7/1/2000.

Tank data obtained by Toxics Targeting: 7/17/2000.

7) **RCRA Hazardous Waste Treatment, Storage or Disposal Facility Databases:**

(a) **Manifest Information:** New York State database of hazardous waste facilities and shipments regulated by the DEC's Bureau of Hazardous Waste Facility Compliance pursuant to New York State Law and the Resource Conservation and Recovery Act (RCRA).

ASTM required.\* Fannie Mae required.\*\*

Source: New York State Department of Environmental Conservation.<sup>2</sup>

Manifest transactions data updated to: 1/01/1999. Manifest transactions data obtained by Toxics Targeting: 3/27/1999.

New facilities updated through: 1/01/1999.

New facilities obtained by Toxics Targeting: 3/27/1999.

(b) **Notifier Information:** U. S. Environmental Protection Agency database of hazardous facilities regulated pursuant to the Resource Conservation and Recovery Act (RCRA).

ASTM required.\* Fannie Mae required.\*\*

Source: U. S. Environmental Protection Agency<sup>1</sup>

New facilities updated through: 3/26/1998.

Data obtained by Toxics Targeting: 4/9/1998.

Data attributes updated through: 12/22/1998.

Data obtained by Toxics Targeting: 3/30/1999.



**(c) RCRA Violations Information:**

U. S. Environmental Protection Agency database of violations data reported for facilities regulated pursuant to the Resource Conservation and Recovery Act (RCRA).

Source: U. S. Environmental Protection Agency<sup>1</sup>

New facilities updated through: 3/26/1998.

Data attributes updated through: 12/23/1998.

Data obtained by Toxics Targeting: 4/9/1998.

Data obtained by Toxics Targeting: 12/30/1998.

**(d) RCRIS Corrective Action Activity (CORRACTS) Information:** U. S. Environmental Protection Agency (EPA) database of hazardous waste facilities with corrective action activity. This data is part of the RCRIS National Oversight database.

Source: U. S. Environmental Protection Agency<sup>1</sup>

Data updated through: 4/20/2000.

Data obtained by Toxics Targeting: 5/10/2000.

**8) Spills Information Database:** Spills reported to the DEC as required by one or more of the following: Article 12 of the Navigation Law, 6 NYCRR Section 613.8 (from Petroleum Bulk Storage Regulations) or 6 NYCRR Section 595.2 (from Chemical Bulk Storage Regulations). The database includes *active* and *closed* spills reported between 4/1/1986 and 10/19/2000. ASTM required.\* Fannie Mae.\*\*

Source: NYS Department of Environmental Conservation.<sup>2</sup>

New spill additions data updated through: 10/19/2000. New spill additions data obtained by Toxics Targeting: 10/31/2000.

Spill attribute data updated through: 10/19/2000. Spill attribute data obtained by Toxics Targeting: 10/31/2000.

Active spills: paperwork not completed.

Closed spills: paperwork completed.

Both active and closed spills may or may not have been cleaned up (see Date Cleanup Ceased in spill profiles).

**9) Petroleum Bulk Storage Facilities:** Local and State databases of aboveground and underground petroleum storage facilities with a combined storage capacity over 1,100 gallons. ASTM required.\* Fannie Mae required.\*\*

All New York Counties except Cortland, Nassau, Rockland, and Suffolk:

Source: NYS Department of Environmental Conservation.<sup>2</sup>

Update schedule: rolling basis, with summary compilations made available approximately every three months

Facility data updated through: 7/1/2000 ( 10/1/98 for Westchester Co.). Facility data obtained by Toxics Targeting: 7/17/2000.

Tank data updated through: 7/1/2000 (10/1/98 for Westchester Co.). Tank data obtained by Toxics Targeting: 7/17/2000.

Nassau County:

Heat producing products and other products with less than 1,000 gallons storage capacity:

Source: Nassau County Department of Health.<sup>3</sup> Data update schedule: rolling basis

Data updated through: 2/4/1999.

Data obtained by Toxics Targeting: 2/26/1999.

Generally non-heat producing products with more than 1,000 gallons storage capacity:

Source: Nassau County Fire Marshall. <sup>4</sup> Data update schedule: rolling basis with annual update

Data updated through: 9/27/1996.

Data obtained by Toxics Targeting: 11/20/1996.

Rockland County:

Source: Rockland County Department of Health. <sup>5</sup> Data update schedule: rolling basis.

Data updated through: 8/11/1998.

Data obtained by Toxics Targeting: 8/17/1998.

Suffolk County:

Source: Suffolk County Department of Health Services. <sup>6</sup> Data update schedule: annual update.

Data updated through: 1/12/1999.

Data obtained by Toxics Targeting: 2/26/1999.

**10. RCRA Hazardous Waste Generators and/or Transporters Databases:**

**(a) Manifest Information:** New York State database of hazardous waste facilities and shipments regulated by the New York State Department of Environmental Conservation's Bureau of Hazardous Waste Facility Compliance pursuant to New York State Law. ASTM required.\* Fannie Mae required.\*\*

Source: New York State Department of Environmental Conservation.<sup>2</sup>

Manifest transactions data updated to: 1/01/1999. Manifest transactions data obtained by Toxics Targeting: 3/27/1999.

New facilities updated through: 1/01/1999.

New facilities obtained by Toxics Targeting: 3/27/1999.

**(b) RCRA Notifier Information:** U. S. Environmental Protection Agency database of hazardous waste facilities regulated pursuant to the Resource Conservation and Recovery Act (RCRA).

Source: U. S. Environmental Protection Agency<sup>1</sup>

New facilities updated through: 3/26/1998.

Data obtained by Toxics Targeting: 4/9/1998.

Data attributes updated through: 12/22/1998.

Data obtained by Toxics Targeting: 3/30/1999.

(c) **RCRA Violations Information:** U. S. Environmental Protection Agency database of violations data reported for facilities regulated pursuant to the Resource Conservation and Recovery Act (RCRA).

Source: U. S. Environmental Protection Agency<sup>1</sup>

New facilities updated through: 3/26/1998.

Data attributes updated through: 12/23/1998.

Data obtained by Toxics Targeting: 4/9/1998.

Data obtained by Toxics Targeting: 12/30/1998.

(d) **RCRIS Corrective Action Activity (CORRACTS) Information:** U. S. Environmental Protection Agency (EPA) database of hazardous waste facilities with corrective action activity. This data is part of the RCRIS National Oversight database.

Source: U. S. Environmental Protection Agency<sup>1</sup>

Data updated through: 4/20/2000.

Data obtained by Toxics Targeting: 5/10/2000.

11) **Chemical Bulk Storage Facilities:** New York State database of facilities compiled pursuant to 6NYCRR Part 596 that store regulated substances listed in 6NYCRR Part 597 in aboveground tanks with capacities greater than 185 gallons and/or in underground tanks of any size. ASTM required.\* Fannie Mae required.\*\*

Source: New York State Department of Environmental Conservation.<sup>2</sup>

Data updated through: 4/1/2000.

Data obtained by Toxics Targeting: 4/7/2000.

12) **Toxic Release Inventory:** New York State and Federal database of manufacturing facilities required under Section 313 of the Federal Emergency Planning and Community Right-to-Know Act to report releases to the air, water and land of any specifically listed toxic chemical. See Fannie Mae requirement\*\* below.

Source: NYS Department of Environmental Conservation<sup>2</sup>/U. S. Environmental Protection Agency.<sup>1</sup>

Data update schedule: rolling basis, with annual information summary for previous year's activities available from NYSDEC each July 1, with corrections and additional information available approximately mid-August.

Data updated through: 5/9/1996.

Data obtained by Toxics Targeting: 5/14/1996

13) **Air Discharge Facilities:** EPA AIRS database containing address information on each air emission facility and the type of air pollutant emission it is. Compliance information is also provided on each pollutant as well as the facility itself.

See Fannie Mae requirement\*\* below.

Source: U. S. Environmental Protection Agency<sup>1</sup>

Data updated through: 11/24/1999.

Data obtained by Toxics Targeting: 1/06/2000

14) **Toxic Wastewater Discharges (Permit Compliance System):** Federal database of discharges of wastewater to surface waters and groundwaters. See Fannie Mae requirement\*\* below.

Source: U. S. Environmental Protection Agency.<sup>1</sup>

Data updated through: 9/23/1996.

Data obtained by Toxics Targeting: 9/30/1996

15) **U. S. Environmental Protection Agency Civil Enforcement Docket:** This database is the U. S. EPA's system for tracking civil judiciary cases filed on behalf of the agency by the Department of Justice. Fannie Mae required.\*\*

Source: U. S. Environmental Protection Agency.<sup>1</sup>

Data update schedule: quarterly. Date updated: 4/1996.

Date information obtained by Toxics Targeting: 8/1996

16) **Emergency Response Notification System (ERNS):** Federal database of spills compiled by the Emergency Response Notification System. ASTM required.\* See Fannie Mae requirement\*\* below.

Source: U. S. Environmental Protection Agency.<sup>1</sup>

Data updated through: 1/31/2000.

Data obtained by Toxics Targeting: 2/15/2000

\*American Society of Testing Materials Standards on Environmental Site Assessments for Commercial Real Estate (E 1527-93, E 1528-93).

\*\* Fannie Mae's Part X Environmental Hazards Management Procedures specify 1.0 mile searches for "any state or Federal list of hazardous waste sites (e.g. CERCLIS, HWDMS etc.)." Searches for the property and adjacent properties are specified for "chemical manufacturing plants," "obvious high risk neighbors engaging in storing or transporting hazardous waste, chemicals or substances" and "...any documented or visible evidence of dangerous waste handling... (e.g. stressed vegetation, stained soil, open or leaking containers, foul fumes or smells, oily ponds, etc." Searches for property and adjacent properties can include sites up to a quarter mile away (W. Hayward, Director, Multi-Family Business Planning and Control, Fannie Mae, personal communication, 5/94).

<sup>1</sup>U. S. Environmental Protection Agency, 290 Broadway, NY, NY 10007-1866.

<sup>2</sup>NYS Department of Environmental Conservation, 50 Wolf Road, Albany, NY 12233.

<sup>3</sup>Nassau County Department of Health, Bureau of Land Resources Management, 240 Old Country Road, Mineola, NY 11501.

<sup>4</sup>Nassau County Fire Commission, Office of the Fire Marshall, 899 Jerusalem Avenue, P. O. Box 128, Uniondale, NY 11553.

<sup>5</sup>Rockland County Department of Health, The Dr. Robert Yeager Health Center, Building D, Sanitorium Road, Pomona, NY 10970.

<sup>6</sup>Suffolk County Department of Health, Hazardous Materials Management, 15 Horseblock Place, Farmingville, NY 11738-1220.

**Brian McPeak**

---

**From:** NBronkesh@sillscummis.com  
**Sent:** Wednesday, March 24, 2004 1:31 PM  
**To:** Brian McPeak  
**Subject:** RE: rights purchase

Newark 973-643-6500

-----Original Message-----  
**From:** Brian McPeak [mailto:bmcpeak@psands.com]  
**Sent:** Wednesday, March 24, 2004 12:43 PM  
**To:** Noah Bronkesh  
**Subject:** RE: rights purchase

Newark or AC?

-----Original Message-----  
**From:** NBronkesh@sillscummis.com [mailto:NBronkesh@sillscummis.com]  
**Sent:** Wednesday, March 24, 2004 8:28 AM  
**To:** Brian McPeak  
**Subject:** RE: rights purchase

I can't print the attachment. Please fax it to me.

-----Original Message-----  
**From:** Brian McPeak [mailto:bmcpeak@psands.com]  
**Sent:** Tuesday, March 23, 2004 7:30 PM  
**To:** Noah Bronkesh  
: Elizabeth McLoughlin  
**Subject:** rights purchase

Noah:

I have attached the spreadsheet table with the revision we discussed.

Brian McPeak, P.P., AICP  
Paulus, Sokolowski and Sartor, LLC/KeySpan Business Solutions  
67 Mountain Boulevard Extension  
Warren, New Jersey 07059  
Phone: 732-560-9700 ext. 295  
Fax: 732-271-4890  
www.psands.com

-----  
--  
**NOTICE:**

The contents of this email and any attachments to it contain confidential and/or legally privileged information from the law firm of Sills Cummis Epstein & Gross P.C. This information is only for the use of the intended recipient. If you are not the intended recipient, you are hereby notified that any disclosure, copying, distribution, or the taking of any action reliance on the contents of the contained information is strictly prohibited and that the documents should be returned to this firm immediately. In

this  
regard, if you have received this email in error, please notify us by  
email  
immediately.

Although this email and any attachments are believed to be free of any  
virus or other defect that might affect any computer system into which  
it is  
received and opened, it is the responsibility of the recipient to ensure  
that it is virus free and no responsibility is accepted by Sills Cummis  
Epstein & Gross P.C. for any loss or damage arising in any way from its  
use.

=====  
=====  
=====

-----  
NOTICE:

The contents of this email and any attachments to it contain confidential and/or legally  
privileged information from the law firm of Sills Cummis Epstein & Gross P.C. This  
information is only for the use of the intended recipient. If you are not the intended  
recipient, you are hereby notified that any disclosure, copying, distribution, or the  
taking of any action in reliance on the contents of the contained information is strictly  
prohibited and that the documents should be returned to this firm immediately. In this  
regard, if you have received this email in error, please notify us by email immediately.

\*\*Although this email and any attachments are believed to be free of any virus or other  
defect that might affect any computer system into which it is received and opened, it is  
the responsibility of the recipient to ensure that it is virus free and no responsibility  
is accepted by Sills Cummis Epstein & Gross P.C. for any loss or damage arising in any  
way from its use.

=====  
=====  
=====

KeySpan Greenpoint LNG Facility  
Compressor Building Demolition  
Ambient Air Monitoring Plan Proposal

**Introduction and Background**

Paulus, Sokolowski and Sartor Engineering, PC (PS&S) understands that KeySpan Energy is planning to demolish a former compressor building at the KeySpan Greenpoint LNG Facility, located in Brooklyn, New York. Large gasholders located at the Greenpoint LNG Facility were imploded previously. Concern over the potential for lead and particulate matter (PM) emissions during this implosion was of concern to KeySpan, the New York State Department of Environmental Conservation (NYSDEC), and local residents. In response to these concerns, KeySpan performed ambient air monitoring for Total Suspended Particulate (TSP) and lead before, during and after the gasholder implosion. It is PS&S's understanding that KeySpan wishes to have a similar ambient air monitoring program during the compressor building demolition and that KeySpan wishes to utilize USEPA reference ambient air methods for this proposed program. Results of the ambient air samples will be compared to the National Ambient Air Quality Standards (NAAQS).

PS&S also understands that:

- KeySpan wishes to obtain approximately one week of ambient air sampling data prior to the initiation of the compressor building demolition.
- KeySpan wishes to have a "real-time" action level for dust suppression based on the use of real-time particulate monitoring instrument(s) during the compressor building demolition.

*Task 1 - Review Available Site Information*

PS&S will review available information regarding the KeySpan Greenpoint LNG Facility relevant to the proposed ambient air monitoring program. This information will include the following:

- Site plans
- Site meteorological information
- The results of previous environmental assessments of the compressor building and surrounding area
- The ambient air monitoring protocol utilized during the implosion of the former gasholders.
- The results of ambient air monitoring conducted during the implosion of the former gasholders.

*Task 2- Prepare Ambient Air Monitoring Plan*

Based on information obtained in Task 1, PS&S will prepare an ambient air monitoring plan for the collection and analysis of TSP and lead during the compressor building demolition project. The monitoring plan will include the following elements:

- Identification of appropriate USEPA ambient air sample collection and analysis methods
- Identification of appropriate air sample collection time(s)
- Identification of appropriate air sample collection locations
- Identification of the appropriate number of ambient air samplers required for the project.
-